








Inner West Local Environmental Plan 2022

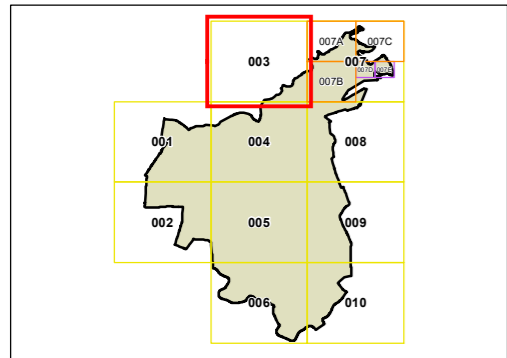
Heritage Map - Sheet HER_003

Heritage

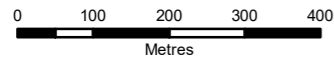
-  Conservation Area - General
-  Item - Archaeological
-  Item - General
-  Item - Landscape

Cadastral

-  Cadastral 07/07/2022 © Spatial Services



N



Scale: 1:10,000 @ A3

Projection: GDA 1994
MGA Zone 56

Map Identification Number: 4170_COM_HER_003_010_20220707

