








Inner West Local Environmental Plan 2022

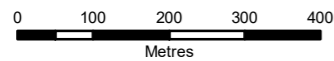
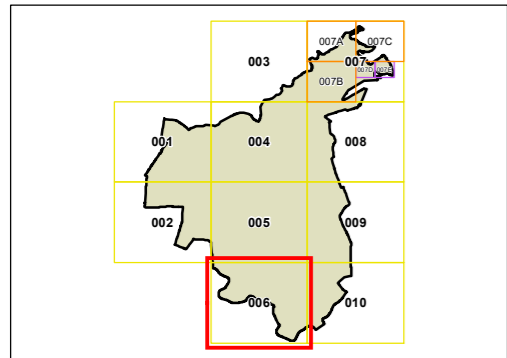
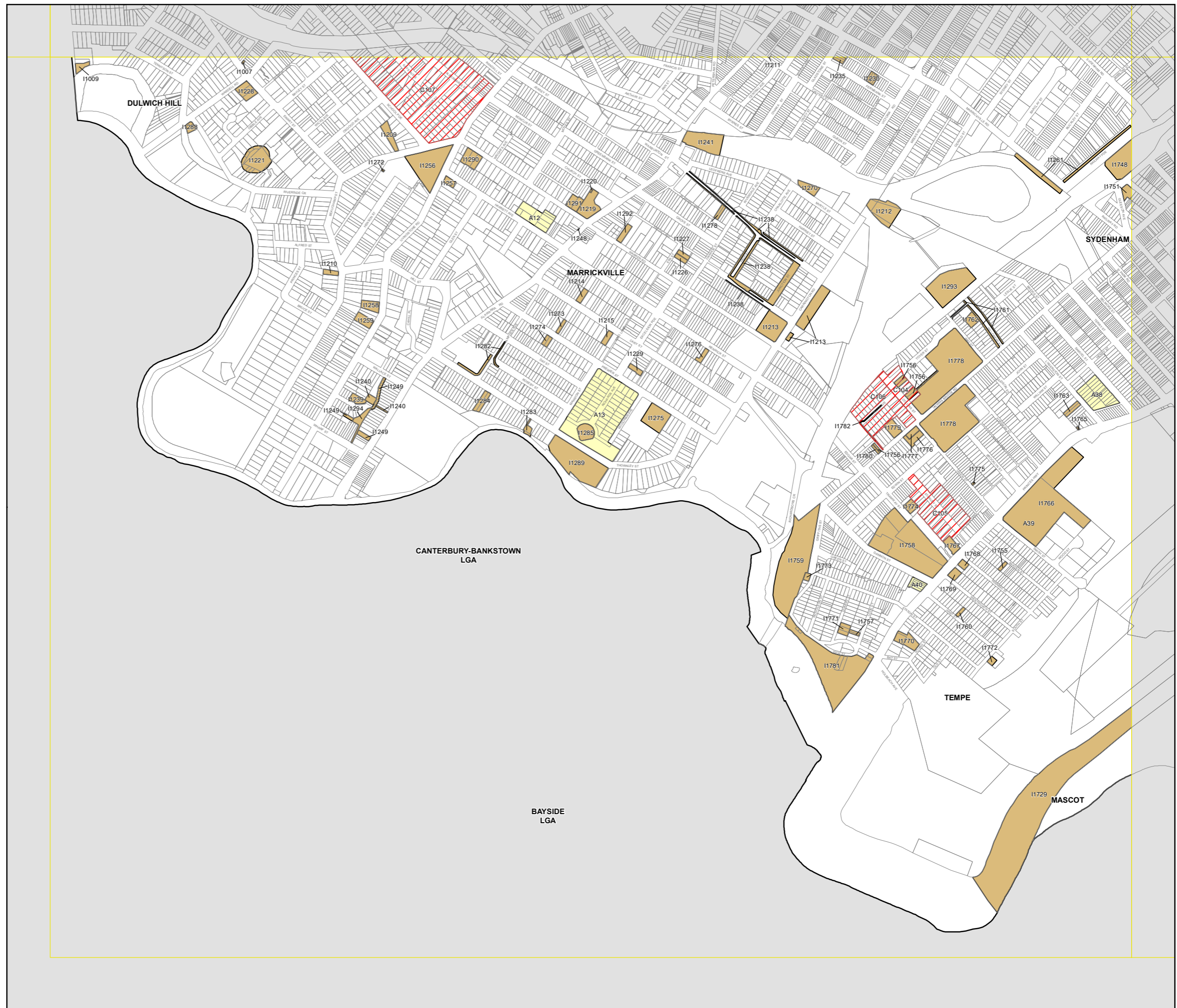
Heritage Map - Sheet HER_006

Heritage

-  Conservation Area -
-  Item - Archaeological
-  Item - General
-  Item - Landscape

Cadastre

-  Cadastre 07/07/2022 © Spatial Services



Projection: GDA 1994
MGA Zone 56

Scale: 1:10,000 @ A3

Map Identification Number: 4170_COM_HER_006_010_20220707