








Inner West Local Environmental Plan 2022

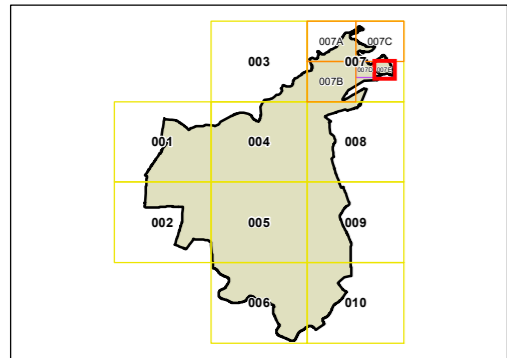
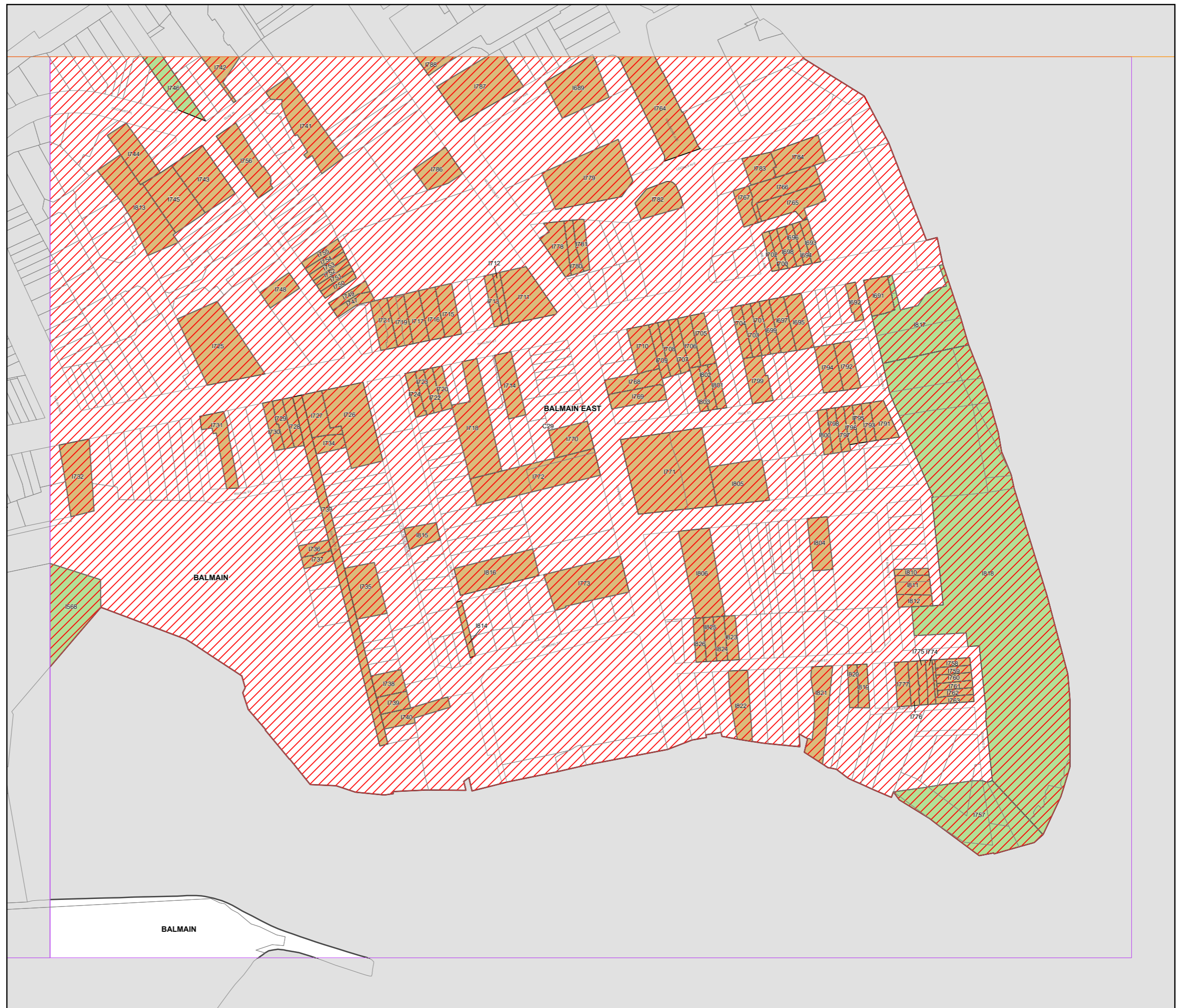
Heritage Map - Sheet HER_007E

Heritage

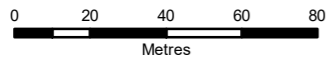
-  Conservation Area - General
-  Item - Archaeological
-  Item - General
-  Item - Landscape

Cadastre

-  Cadastre 07/07/2022 © Spatial Services



N



Projection: GDA 1994
MGA Zone 56

Scale: 1:2,000 @ A3

Map Identification Number: 4170_COM_HER_007E_002_20220707