








# Inner West Local Environmental Plan 2022

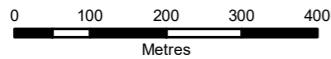
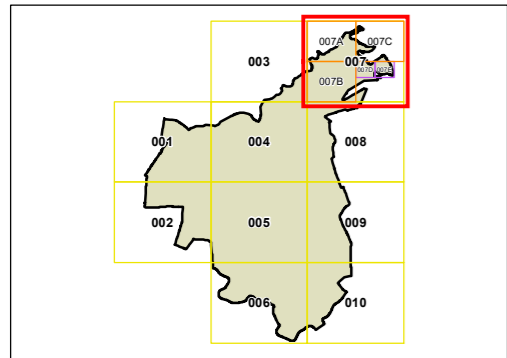
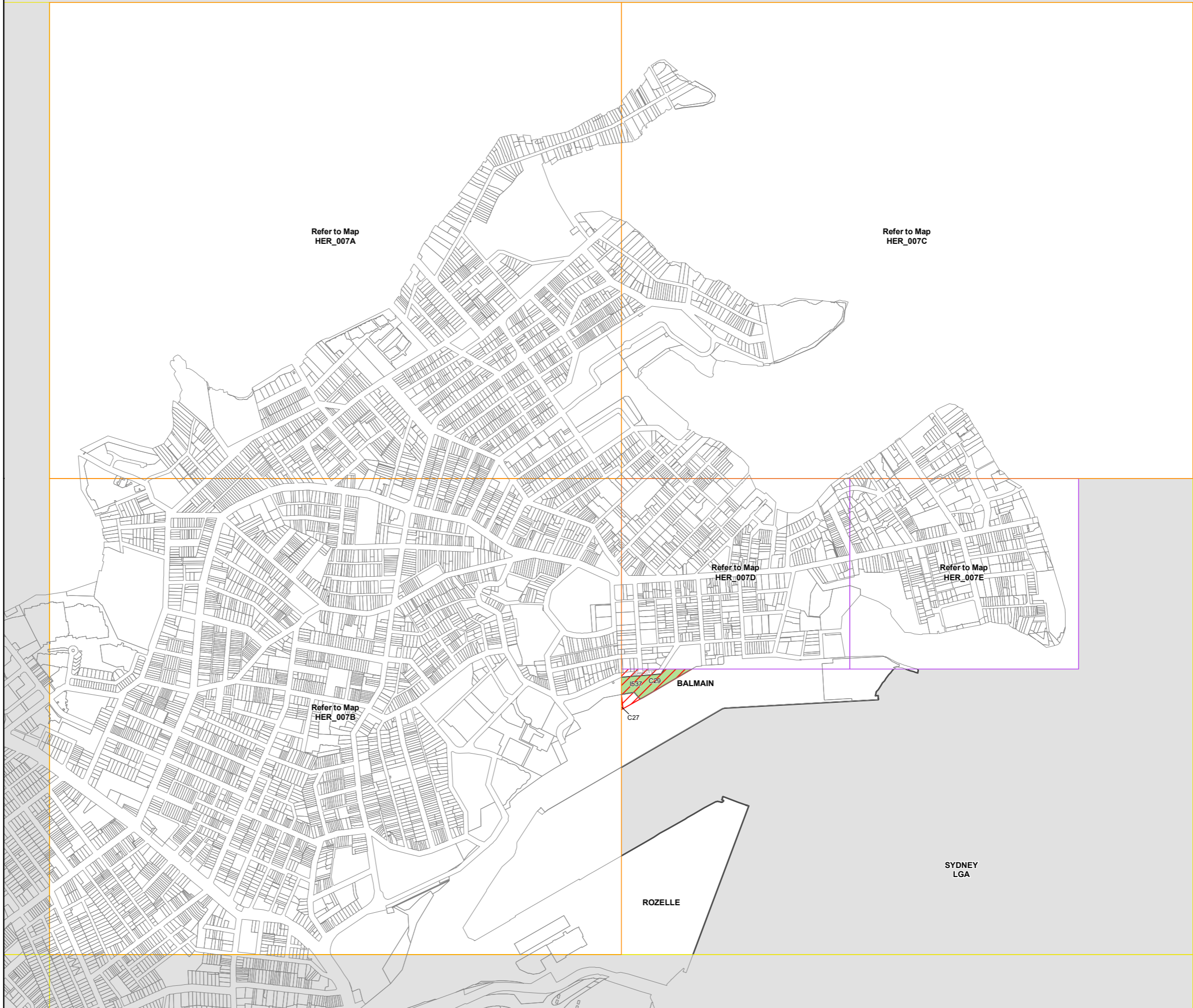
## Heritage Map - Sheet HER\_007

### Heritage

-  Conservation Area - General
-  Item - Archaeological
-  Item - General
-  Item - Landscape

### Cadastral

-  Cadastre 07/07/2022 © Spatial Services



Projection: GDA 1994  
MGA Zone 56

Scale: 1:10,000 @ A3

Map Identification Number: 4170\_COM\_HER\_007\_010\_20220707