

















# Inner West Local Environmental Plan 2022

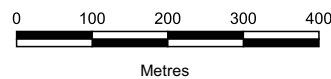
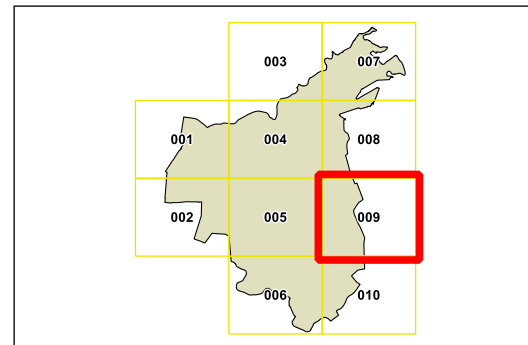
## Key Sites Map - Sheet KYS\_009

### Key Sites

-  Area 1 - Refer to Clauses 4.3C, 4.4, 6.14, 6.15
-  Area 2 - Refer to Clauses 6.24, 6.28
-  Area 3 - Refer to Clauses 6.16
-  Area 4 - Refer to Clauses 6.16
-  Area 5 - Refer to Clause 6.17
-  Area 6 - Refer to Clause 6.18
-  Area 7 - Refer to Clause 6.19
-  Areas 8 - 12 - Refer to Clause 6.23
-  Area 13 - Refer to Clauses 6.29, 6.31
-  Area 14 - Refer to Clause 7.1
-  Area 15 - Refer to Clauses 6.15, 6.25
-  Area 16 - Refer to Clause 6.27
-  Area 17 - Refer to Clause 6.30
-  Area 18 - Refer to Clause 6.15

### Cadastre

Cadastre 14/04/2022 © Spatial Services



Projection GDA 1994  
MGA Zone 56

Scale: 1:10,000 @ A3

Map identification number: 4170\_COM\_KYS\_009\_010\_20220414



SYDNEY LGA