



Inner West Local Environmental Plan 2022

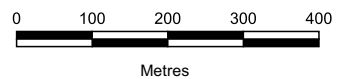
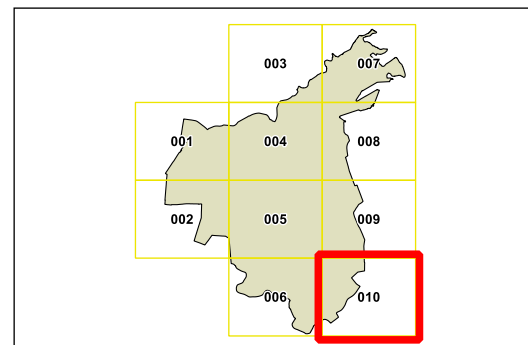
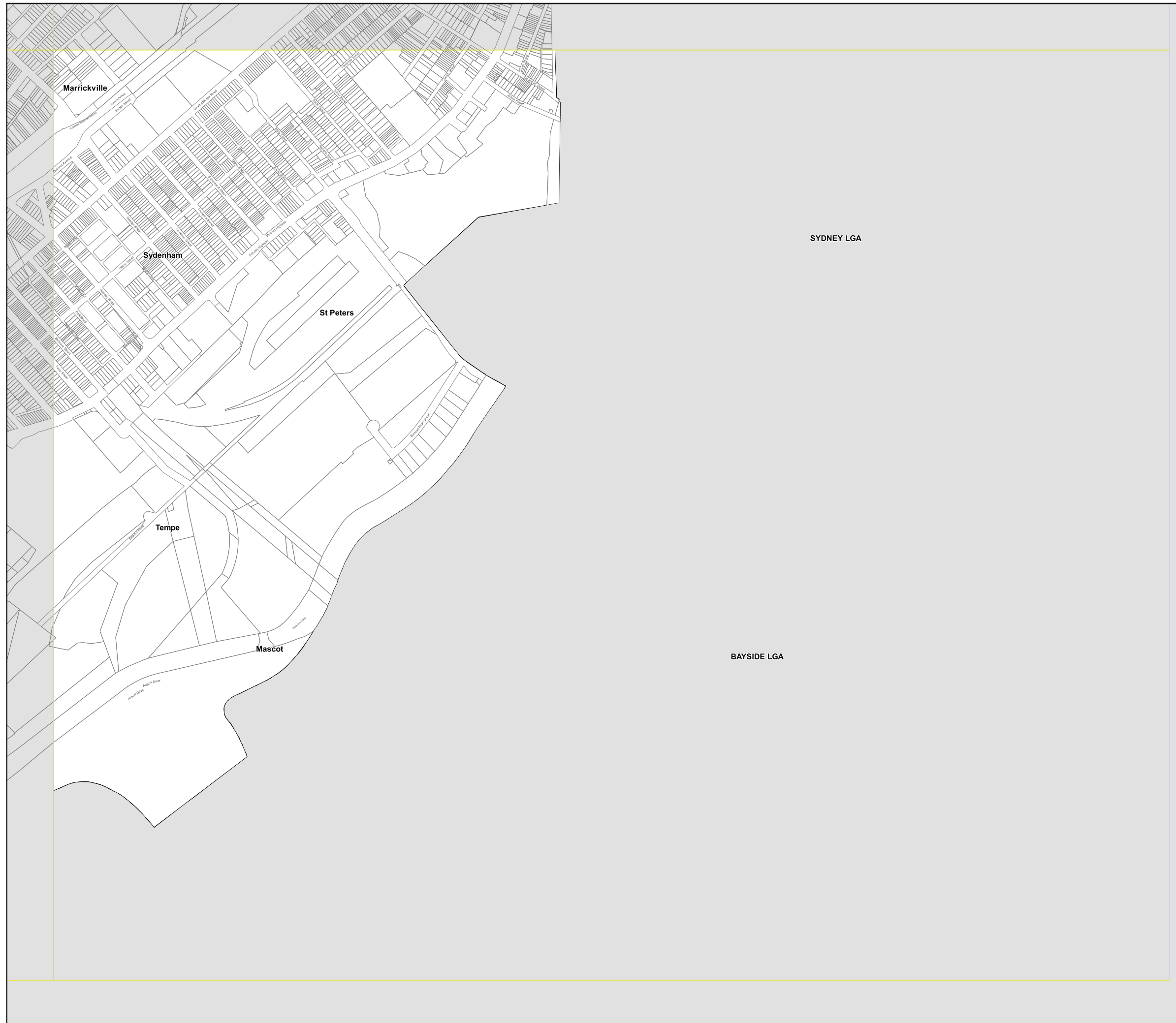
Lot Size Map - Sheet LSZ_010

Minimum Lot Size (sq m)

- B 200
- I 500
- / Area 1 - Refer to Clause 4.1A
- \ Area 2 - Refer to Clause 4.1A

Cadastre

Cadastre 14/04/2022 © Spatial Services



Projection GDA 1994
MGA Zone 56

Scale: 1:10,000 @ A3