



Inner West Local
Environmental
Plan 2022

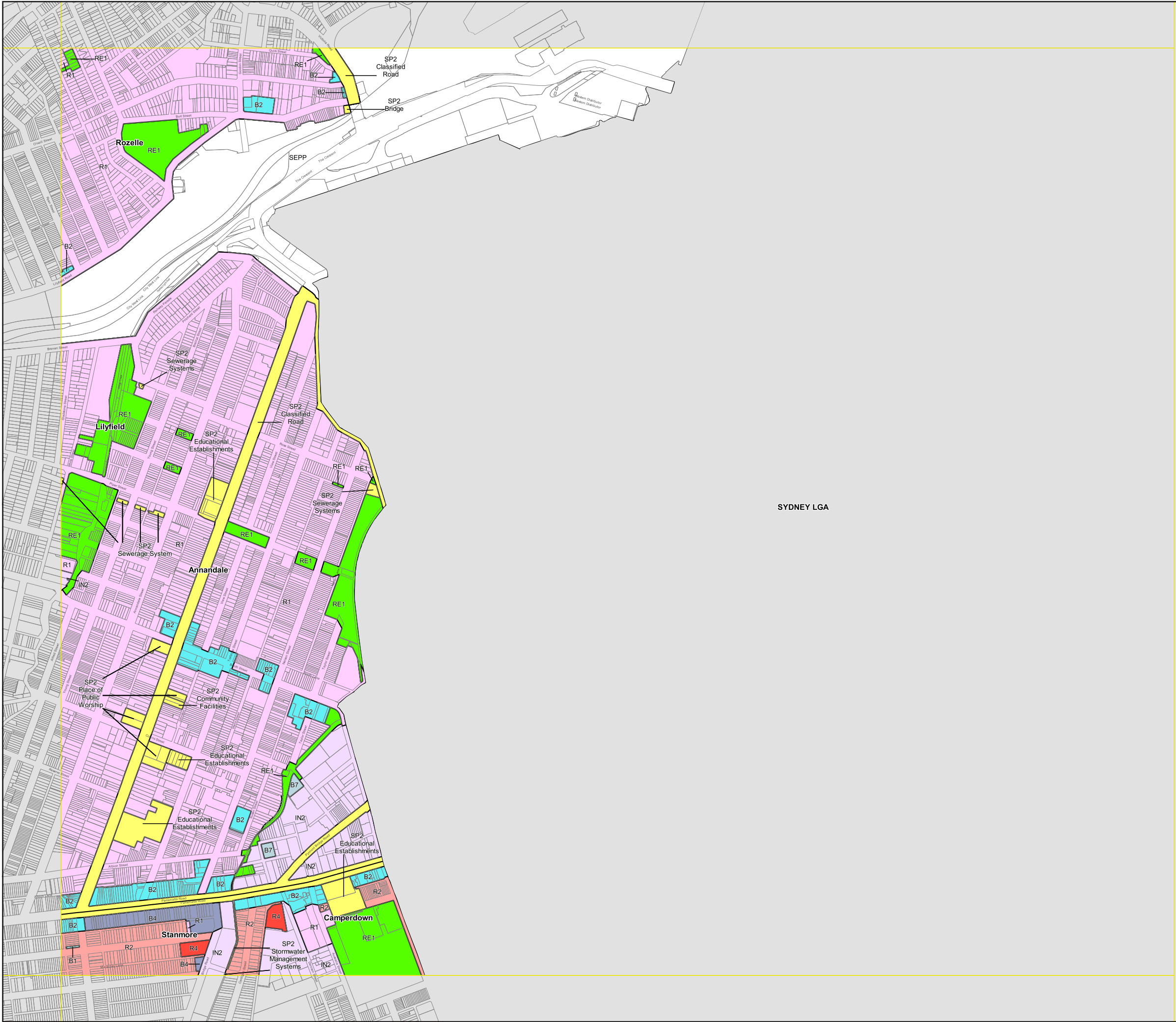
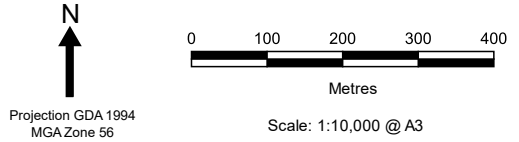
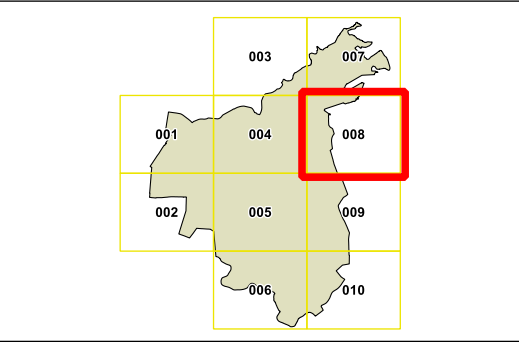
Land Zoning Map - Sheet LZN_008

Zone

- B1 Neighbourhood Centre
- B2 Local Centre
- B4 Mixed Use
- B5 Business Development
- B6 Enterprise Corridor
- B7 Business Park
- IN1 General Industrial
- IN2 Light Industrial
- R1 General Residential
- R2 Low Density Residential
- R3 Medium Density Residential
- R4 High Density Residential
- RE1 Public Recreation
- RE2 Private Recreation
- SP1 Special Activities
- SP2 Infrastructure
- W1 Natural Waterways
- W2 Recreational Waterways
- DM Deferred Matter
- CP Callan Park
- SEPP State Environmental Planning Policy (Precincts – Eastern Harbour City) 2021

Cadastre

Cadastre 14/04/2022 © Spatial Services



SYDNEY LGA