





**Inverell Local
Environmental
Plan 2012**

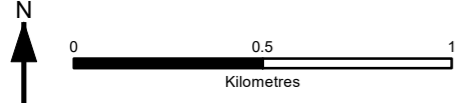
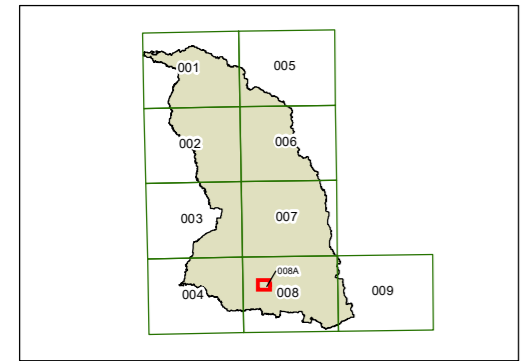
**Additional Permitted Uses Map -
Sheet APU_008A**

Additional Permitted Uses

 Refer to Schedule 1

Cadastre

 Cadastre 18/02/2022 © Spatial Services



Projection: GDA 1994
MGA Zone 56

Scale: 1:20,000 @ A3

Map Identification Number: 4200_COM_APU_008A_020_20220302

