



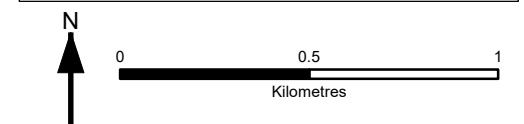
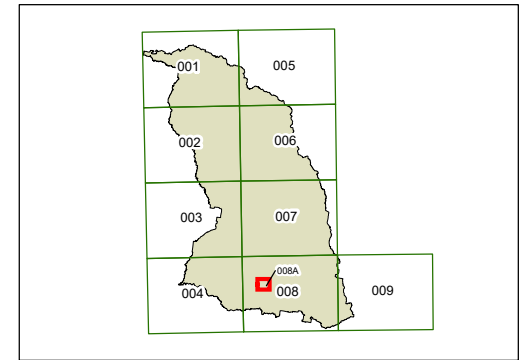
**Additional Permitted Uses Map - Sheet APU\_008A**

**Additional Permitted Uses**

 Refer to Schedule 1

**Cadastre**

 Cadastre 19/06/2023 © Spatial Services



Projection: GDA 1994  
MGA Zone 56

Scale: 1:20,000 @ A3