



Jerilderie Local Environmental Plan 2012

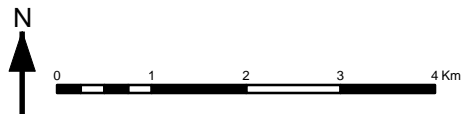
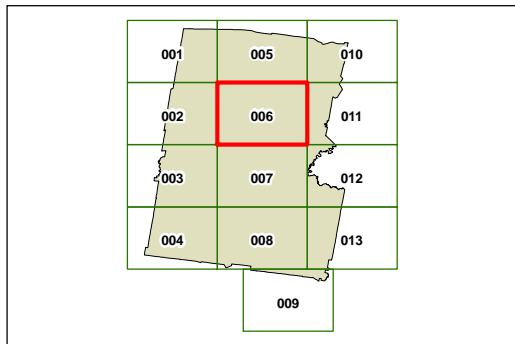
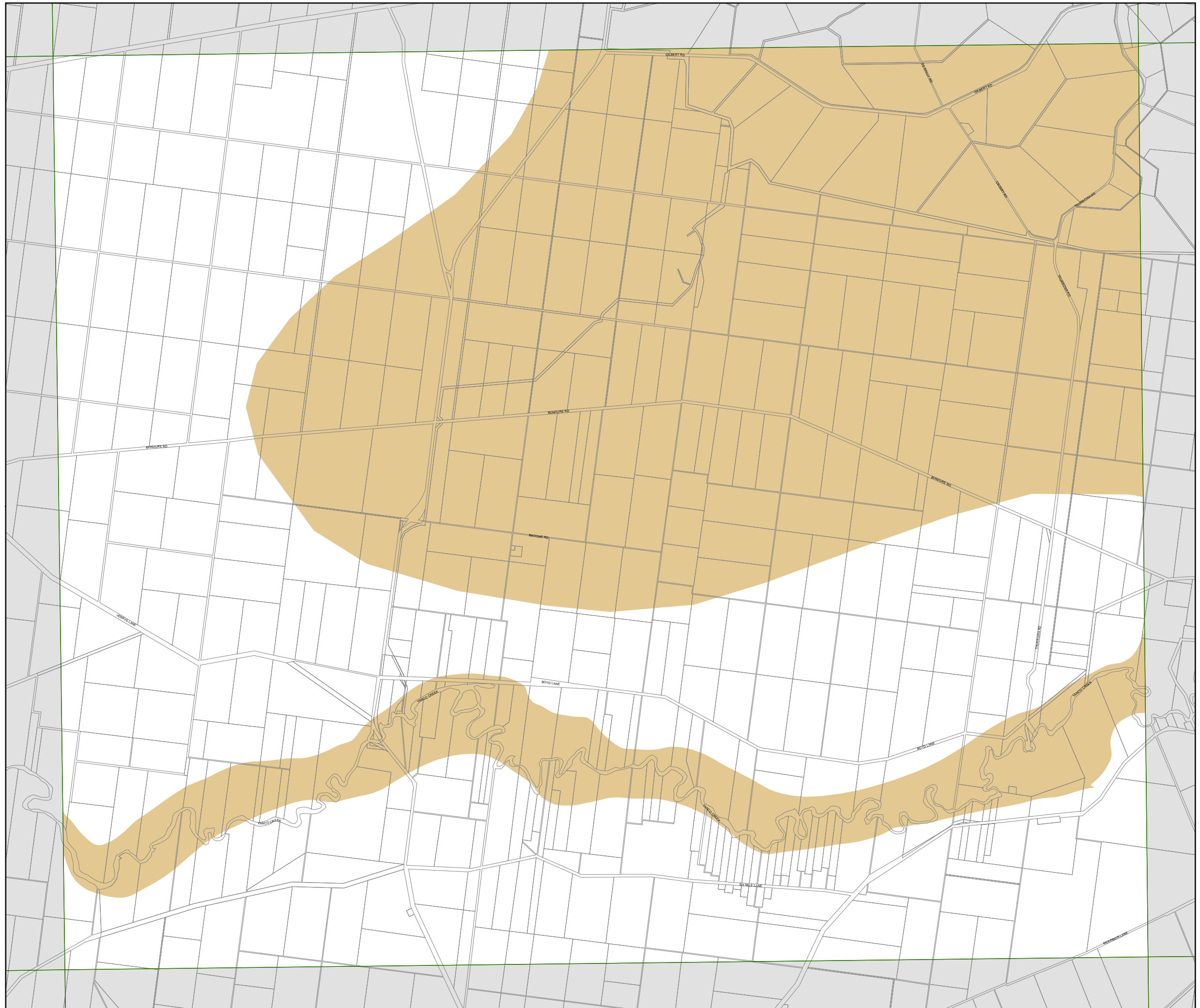
Groundwater Vulnerability Map - Sheet GRV_006

Groundwater

Vulnerable

Cadastre

Cadastre 03/07/11 © Land and Property Information



Projection: GDA 1994
MGA Zone 55
Scale: 1:80,000 @ A3

Map identification number: 4250_COM_GRV_006_080_20120201