



**Jerilderie Local  
Environmental  
Plan 2012**

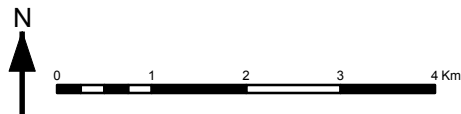
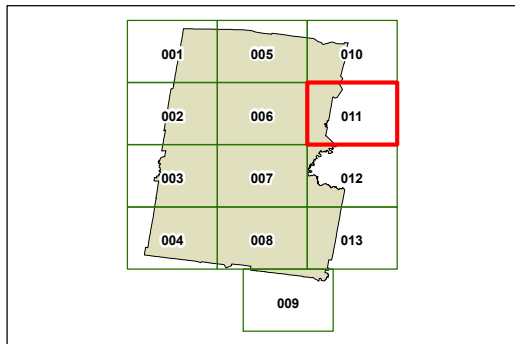
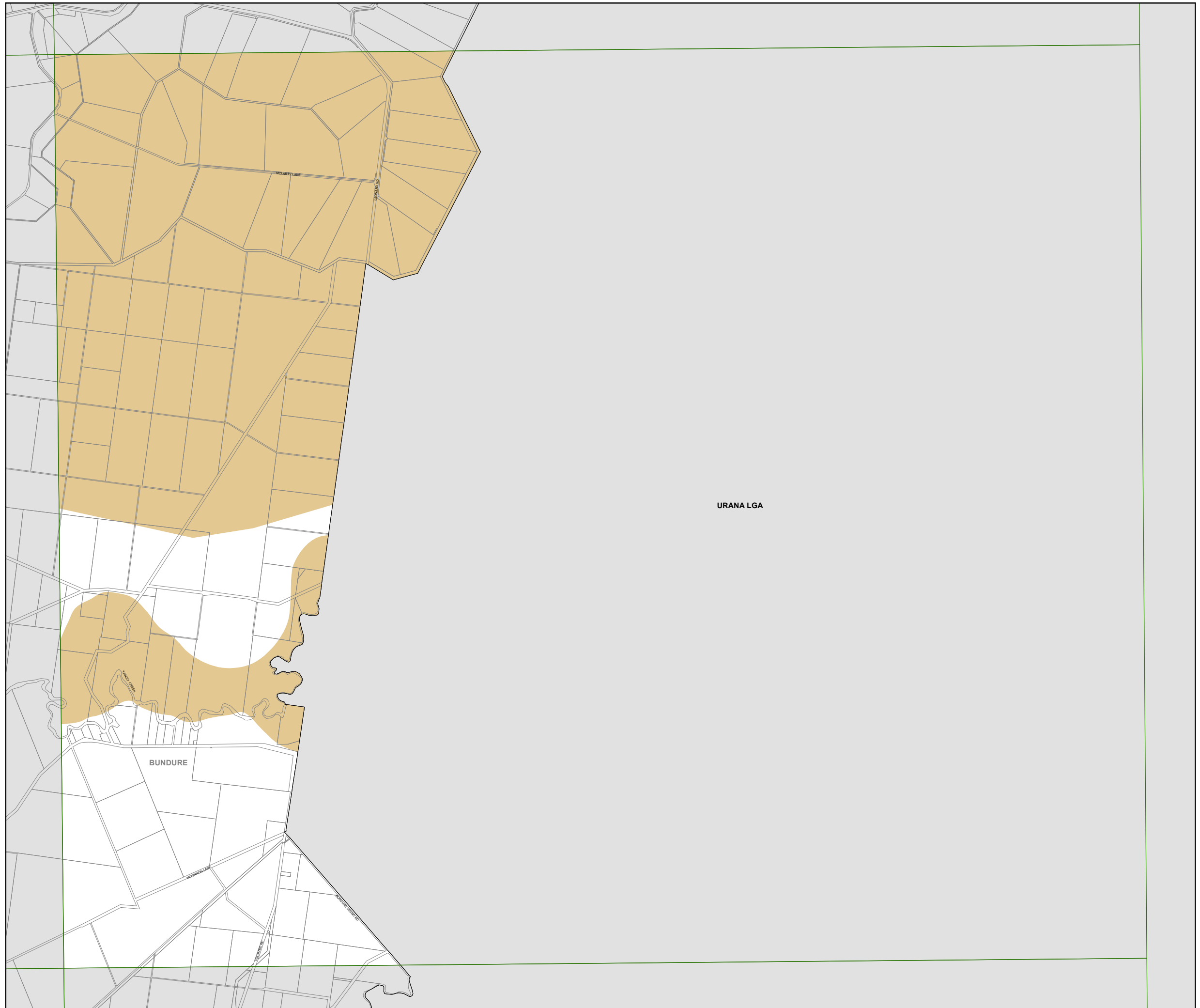
**Groundwater Vulnerability  
Map - Sheet GRV\_011**

**Groundwater**

 Vulnerable

**Cadastre**

 Cadastre 03/07/11 © Land and Property Information



Projection: GDA 1994  
MGA Zone 55  
Scale: 1:80,000 @ A3