


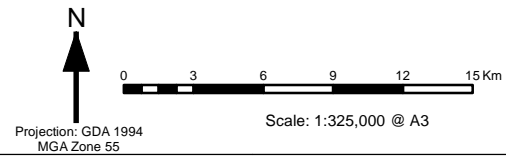
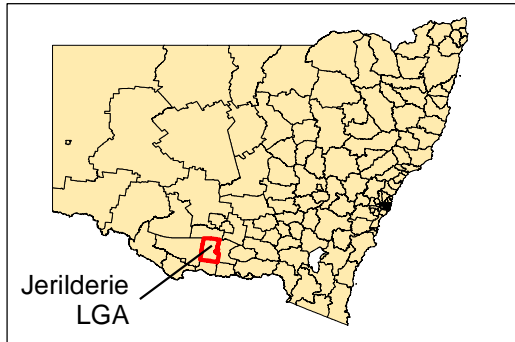




Jerilderie Local Environmental Plan 2012

Land Application Map - Sheet LAP_001

-  LGA Boundary
- LEP Land Application**
-  Included
- Cadastral**
-  Cadastral 03/07/11 © Land and Property Information



Map identification number: 4250_COM_LAP_001_325_20120326

