





Jerilderie Local Environmental Plan 2012

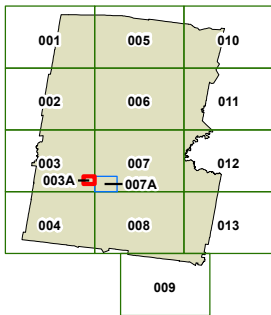
Watercourse Map - Sheet WCL_003A

Watercourse

 Watercourse

Cadastre

 Cadastre 03/07/11 © Land and Property Information



0 0.5 Km

Projection: GDA 1994
MGA Zone 55

Scale: 1:10,000 @ A3

Map identification number: 4250_COM_WCL_003A_010_20120515