




Jerilderie Local Environmental Plan 2012

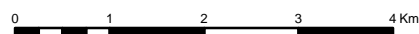
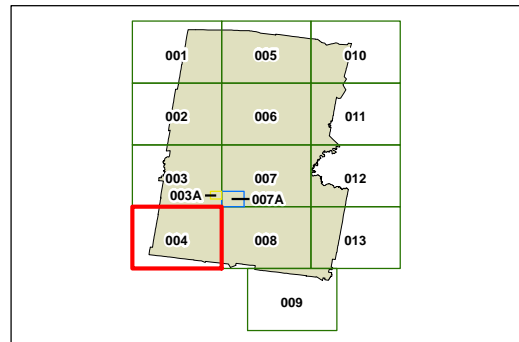
Watercourse Map - Sheet WCL_004

Watercourse

 Watercourse

Cadastre

 Cadastre 03/07/11 © Land and Property Information



Projection: GDA 1994
MGA Zone 55
Scale: 1:80,000 @ A3

Map identification number: 4250_COM_WCL_004_080_20120201

