





**Jerilderie Local  
Environmental  
Plan 2012**

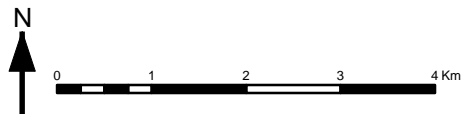
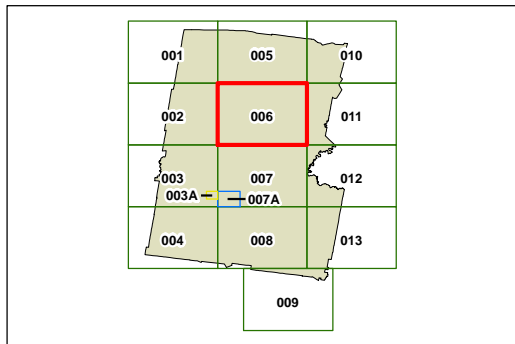
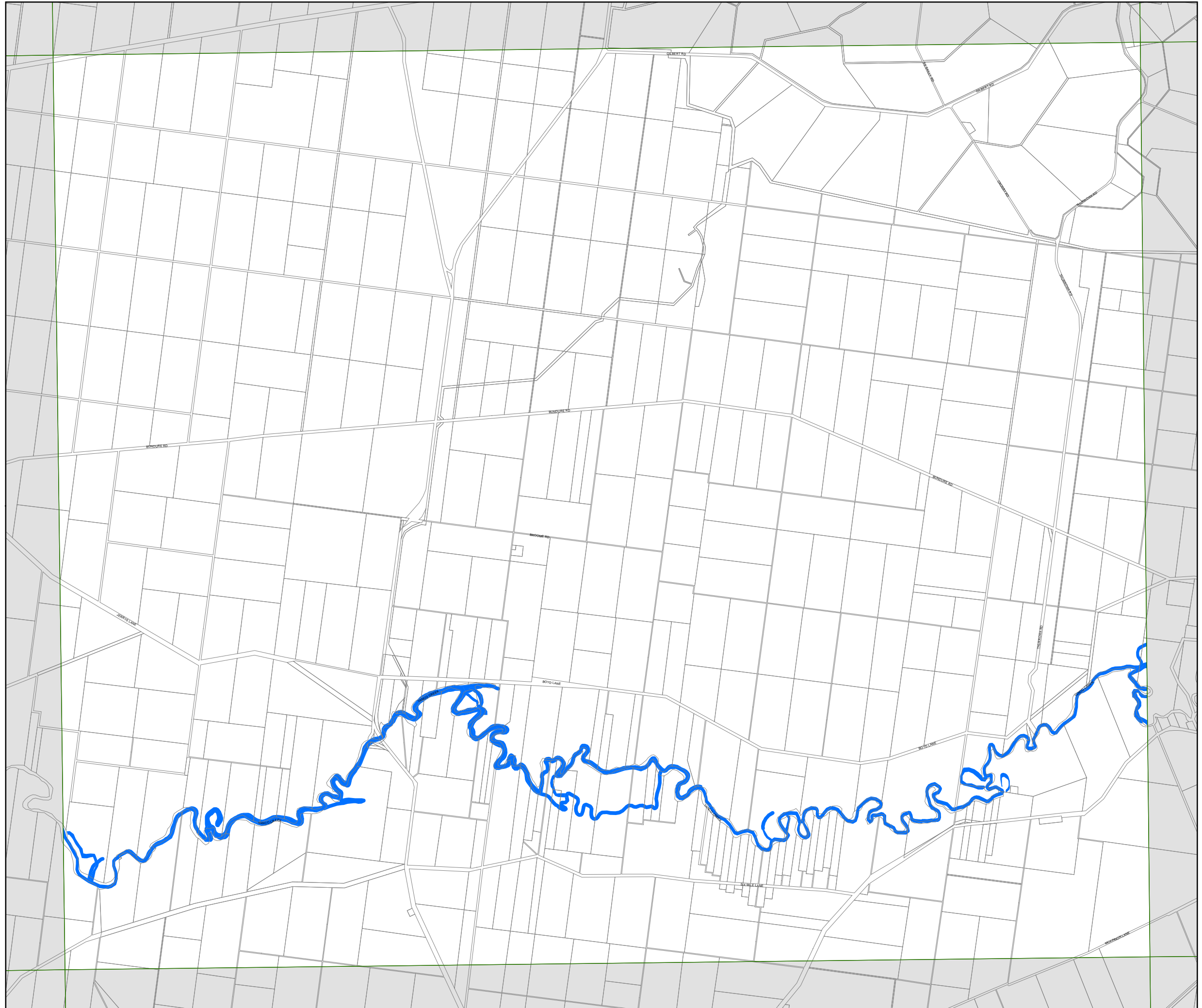
**Watercourse Map - Sheet WCL\_006**

**Watercourse**

 Watercourse

**Cadastral**

 Cadastral 03/07/11 © Land and Property Information



Projection: GDA 1994  
MGA Zone 55  
Scale: 1:80,000 @ A3

Map identification number: 4250\_COM\_WCL\_006\_080\_20120201