





# Jerilderie Local Environmental Plan 2012

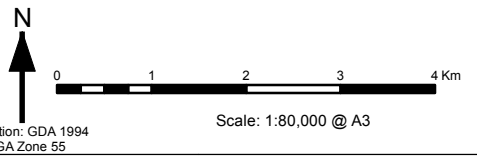
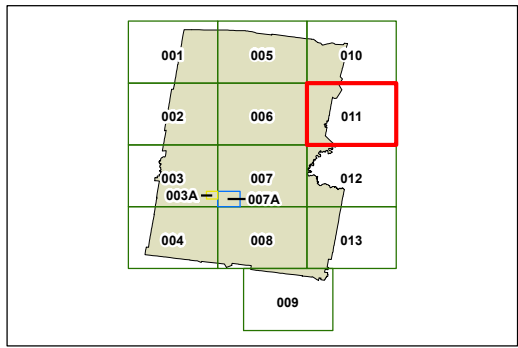
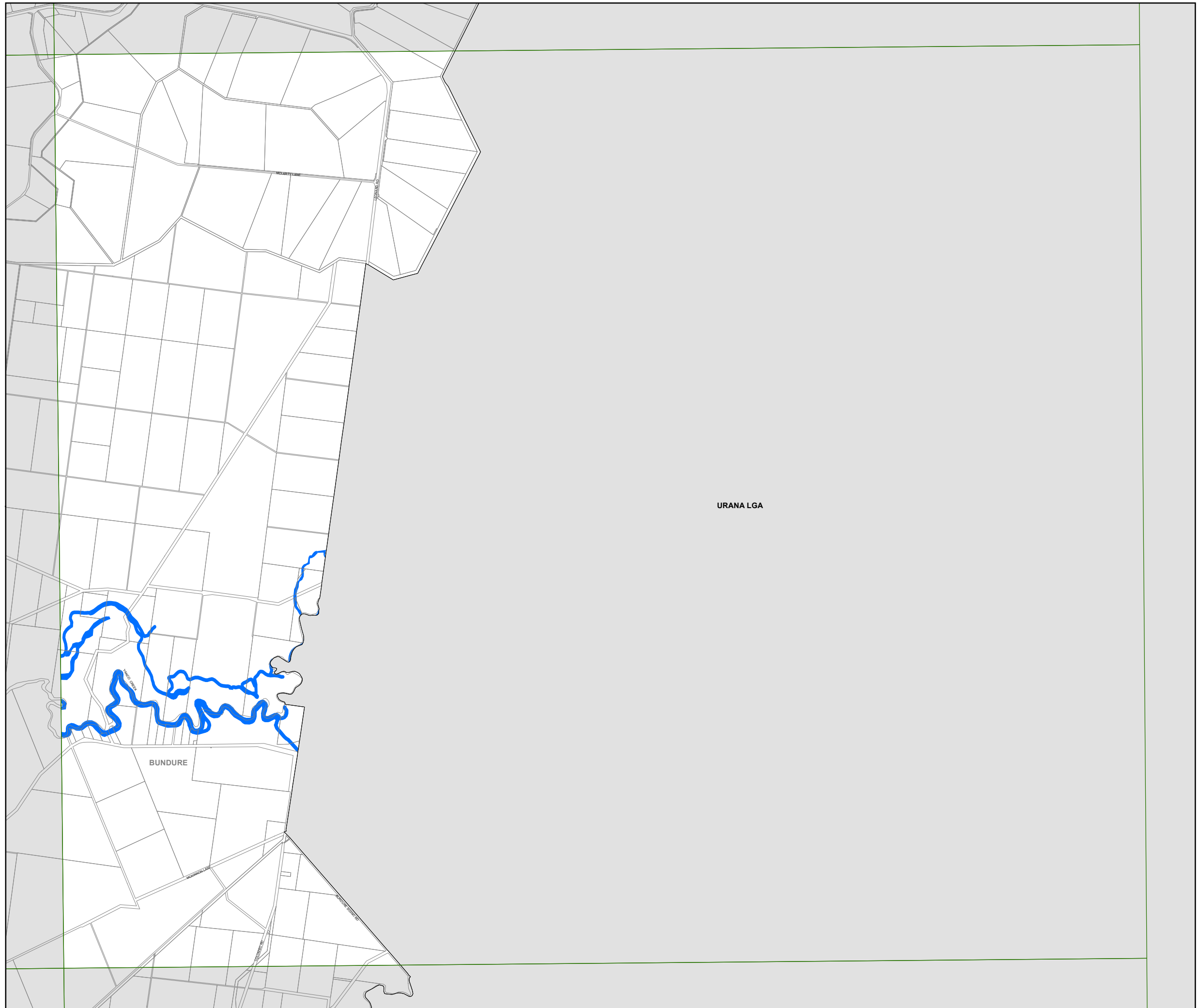
## Watercourse Map - Sheet WCL\_011

### Watercourse

 Watercourse

### Cadastre

 Cadastre 03/07/11 © Land and Property Information



Projection: GDA 1994  
MGA Zone 55  
Map identification number: 4250\_COM\_WCL\_011\_080\_20120515