



**Jerilderie Local  
Environmental  
Plan 2012**

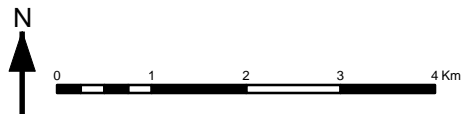
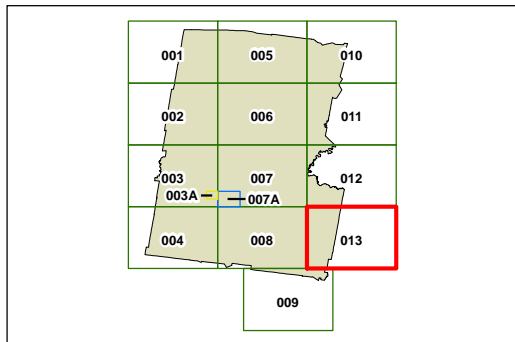
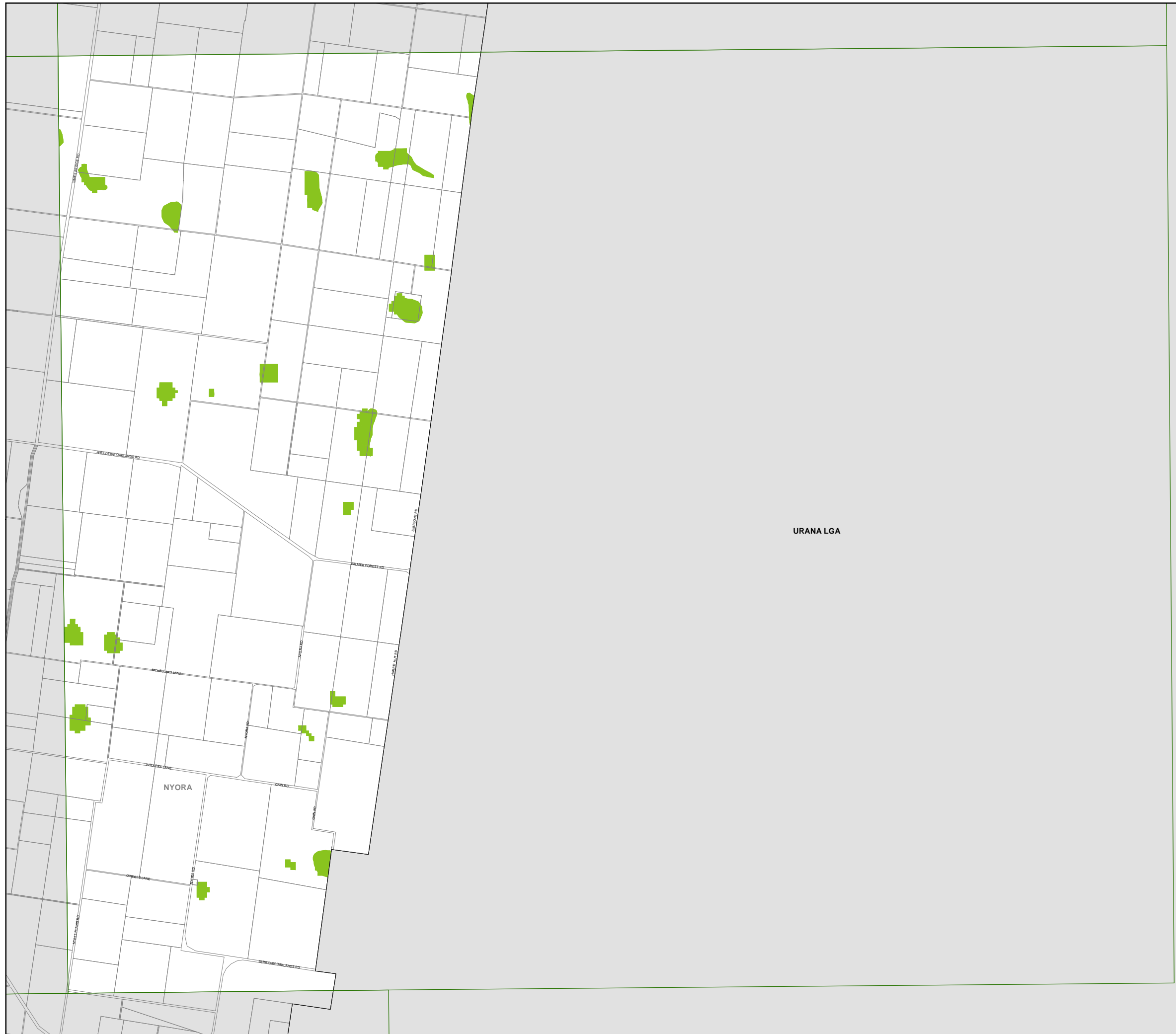
**Wetlands Map - Sheet WET\_013**

**Wetland**

 Wetland

**Cadastre**

 Cadastre 03/07/11 © Land and Property Information



Projection: GDA 1994  
MGA Zone 55  
Scale: 1:80,000 @ A3

Map identification number: 4250\_COM\_WET\_013\_080\_20120201