





# Kempsey Local Environmental Plan 2013

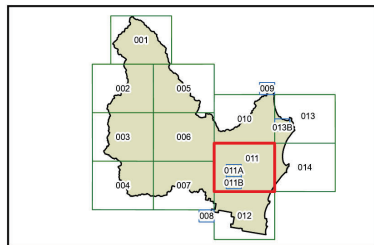
## Additional Permitted Uses Map - Sheet APU\_011

### Additional Permitted Uses

 Refer to Schedule 1

### Cadastre

 Cadastre 18/08/2022 © NSW Spatial Services  
Addendum Data 18/08/2022 © Kempsey Shire Council



0 400 800 1,600 2,400 3,200  
Metres

Projection: GDA 2020  
MGA Zone 56

Scale: 1:80,000 @ A3

Map Identification Number: 4350\_COM\_APU\_011\_080\_20220818

