



# Kempsey Local Environmental Plan 2013

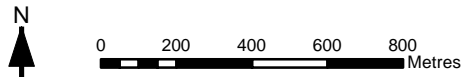
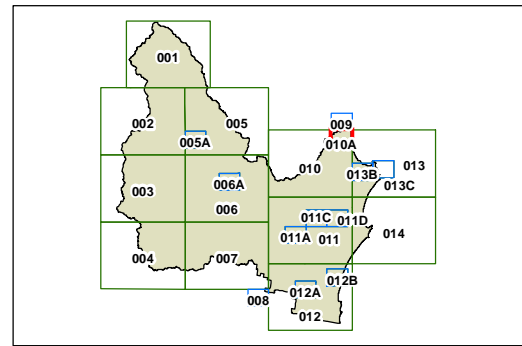
## Heritage Map - Sheet HER\_010A

### Heritage

- Conservation Area - General
- Item - General

### Cadastre

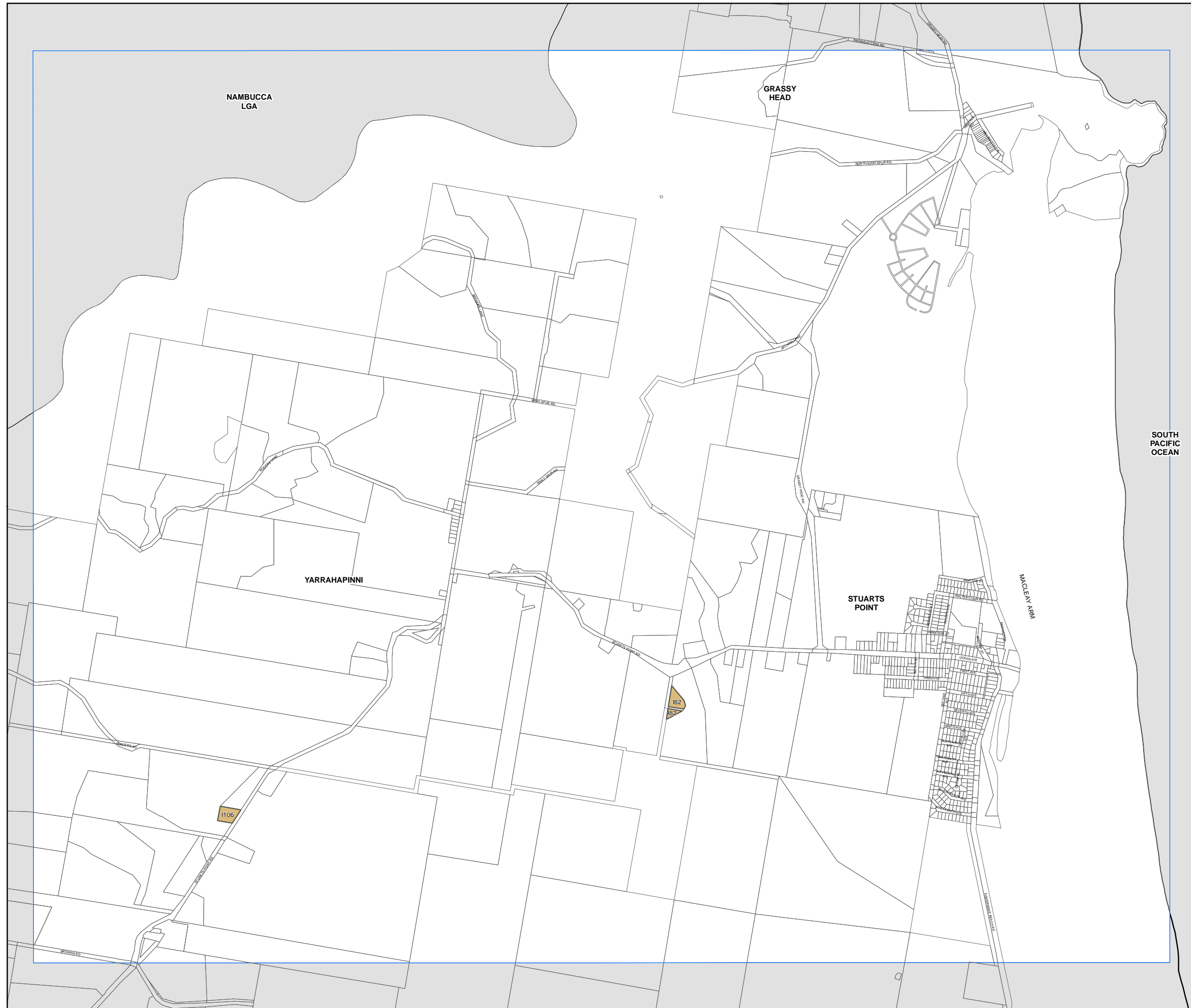
- Cadastre 01/01/1997 © Land and Property Information (LPI)  
Addendum Data 13/07/2011 © Kempsey Shire Council



Scale: 1:20,000 @ A3

Projection: GDA 1994  
MGA Zone 56

Map identification number: 4350\_COM\_HER\_010A\_020\_20130528



SOUTH PACIFIC OCEAN