



Kempsey Local Environmental Plan 2013

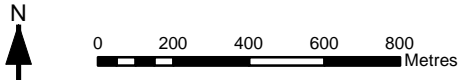
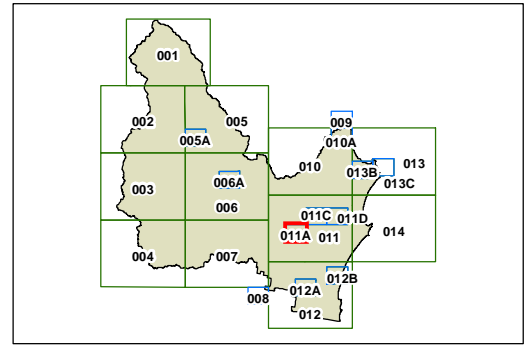
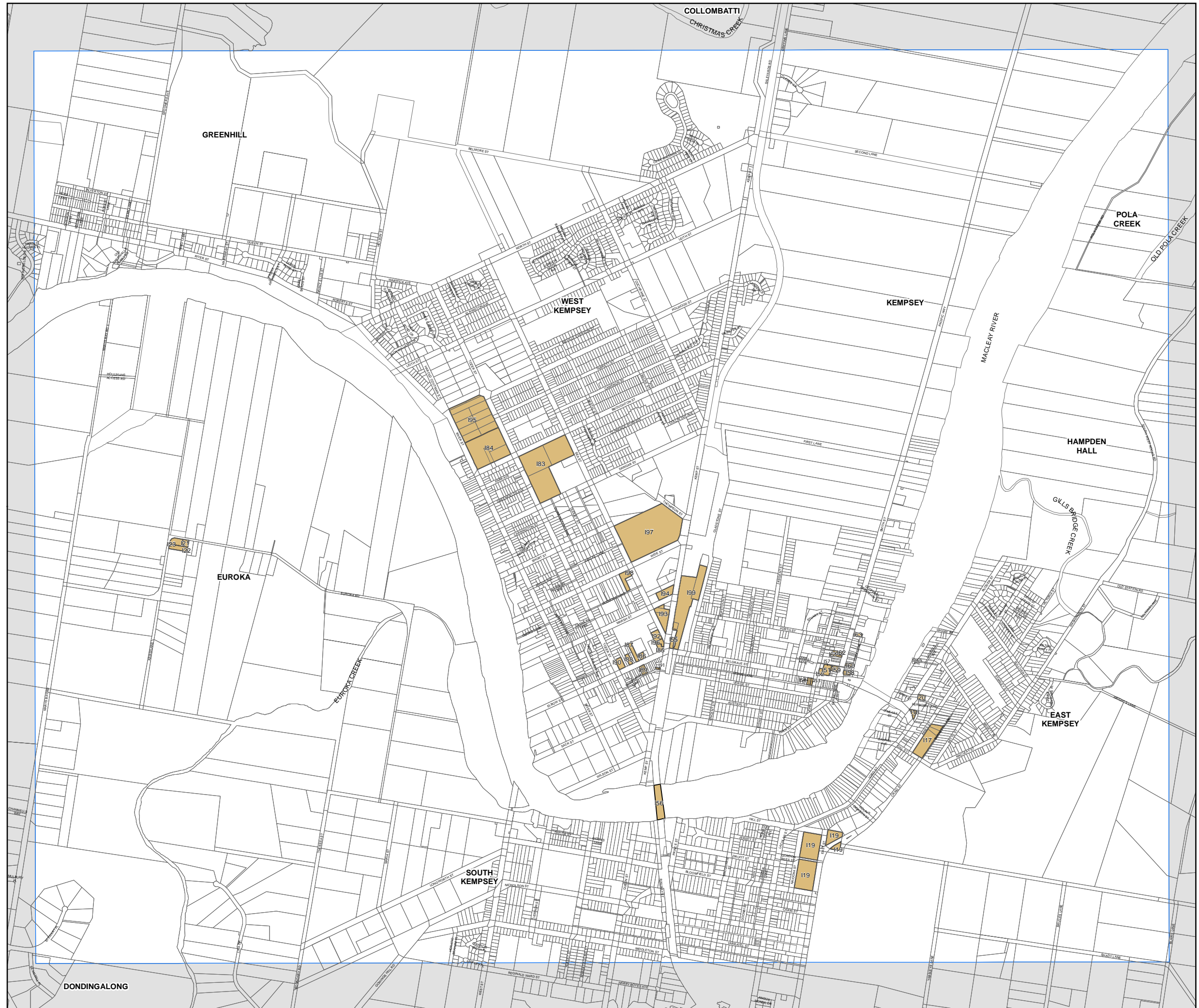
Heritage Map - Sheet HER_011A

Heritage

- Conservation Area - General
- Item - General

Cadastre

- Cadastre 01/01/1997 © Land and Property Information (LPI)
Addendum Data 13/07/2011 © Kempsey Shire Council



Scale: 1:20,000 @ A3

Projection: GDA 1994
MGA Zone 56

Map identification number: 4350_COM_HER_011A_020_20131009