



Kempsey Local Environmental Plan 2013

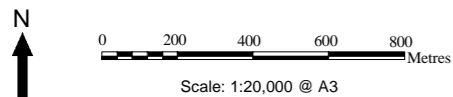
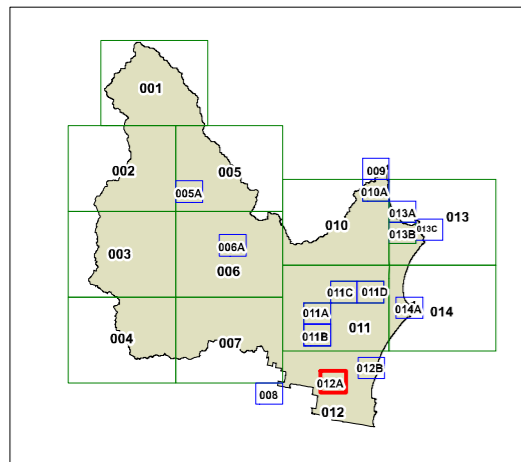
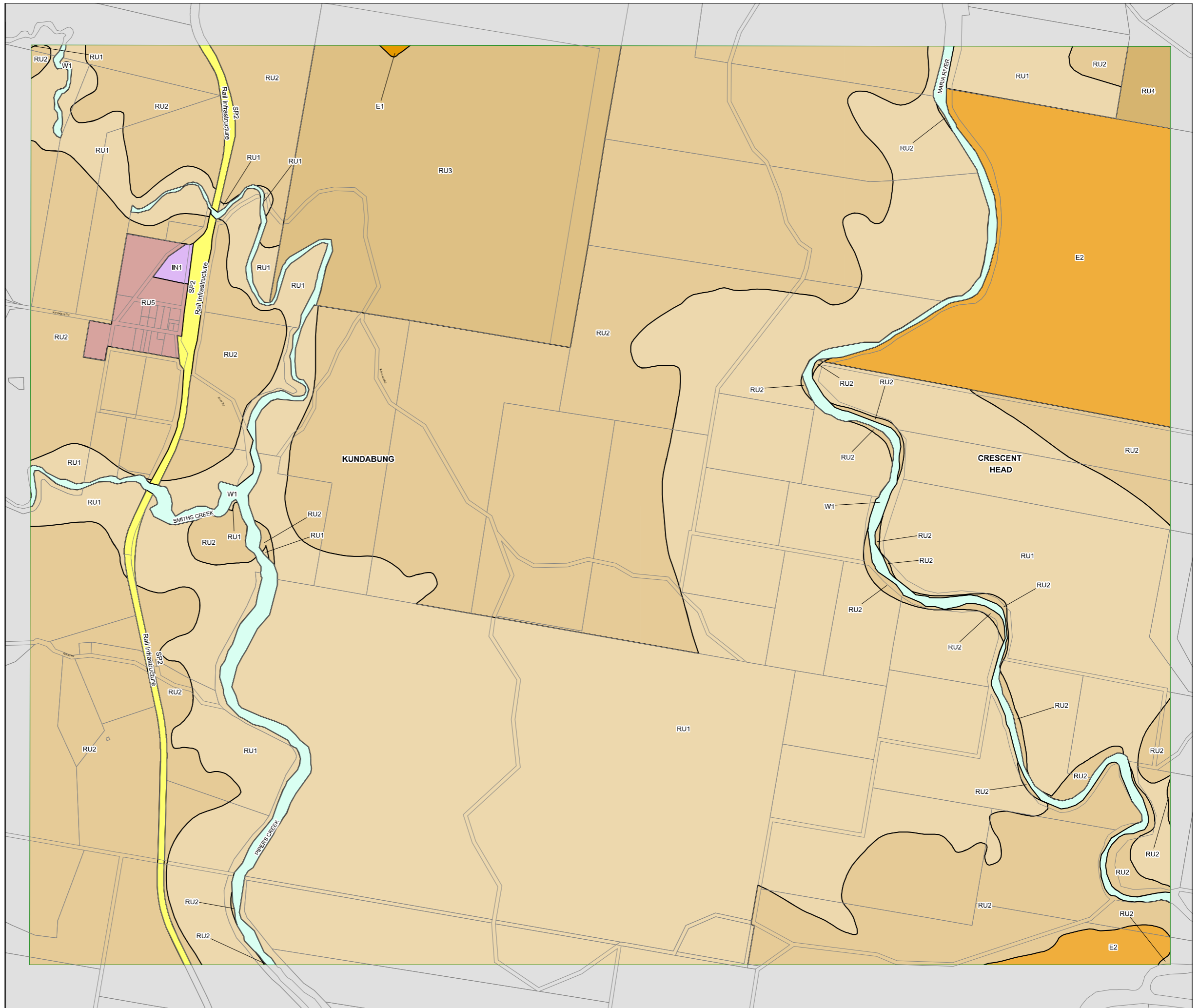
Land Zoning Map - Sheet LZN_012A

Zone

- B1 Neighbourhood Centre
- B2 Local Centre
- B3 Commercial Core
- B6 Enterprise Corridor
- E1 National Park & Nature Reserve
- E2 Environmental Conservation
- E3 Environmental Management
- E4 Environmental Living
- IN1 General Industrial
- IN2 Light Industrial
- R1 General Residential
- R3 Medium Density Residential
- R5 Large Lot Residential
- RE1 Public Recreation
- RE2 Private Recreation
- RU1 Primary Production
- RU2 Rural Landscape
- RU3 Forestry
- RU4 Primary Production Small Lots
- RU5 Village
- SP2 Infrastructure
- SP3 Tourist
- W1 Natural Waterways
- W2 Recreational Waterways

Cadastre

□ Cadastre 15/03/2018 © NSW Spatial Services
 Addendum Data 15/03/2018 © Kempsey Shire Council



Projection: GDA 1994
 MGA Zone 56
 Map Identification Number: 4350_COM_LZN_012A_020_20180315