






Kiama Local Environmental Plan 2011

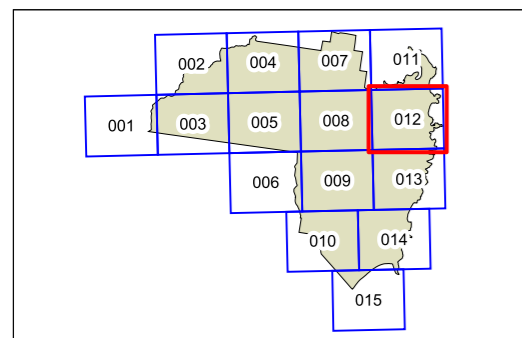
Additional Permitted Uses Map - Sheet APU_012

Additional Permitted Uses

 Additional Permissible Uses

Cadastre

 Base data 22/12/2022 © DFSI Spatial Services
 Addendum data 22/12/2022 © Kiama Municipal Council



0 400 800 m

Projection: GDA 1994
MGA Zone 56

Scale: 1:20,000 @ A3

Map identification number:
4400_COM_APU_012_020_20221222

