



Kiama Local Environmental Plan 2011

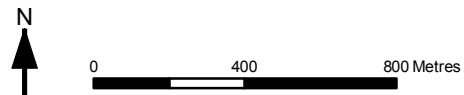
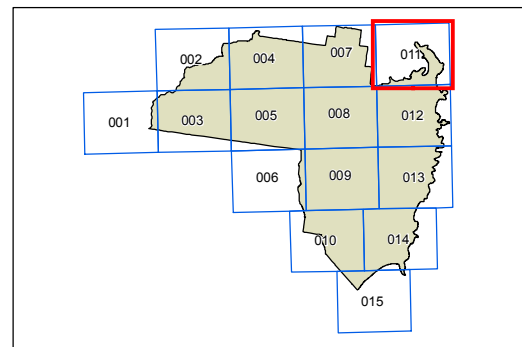
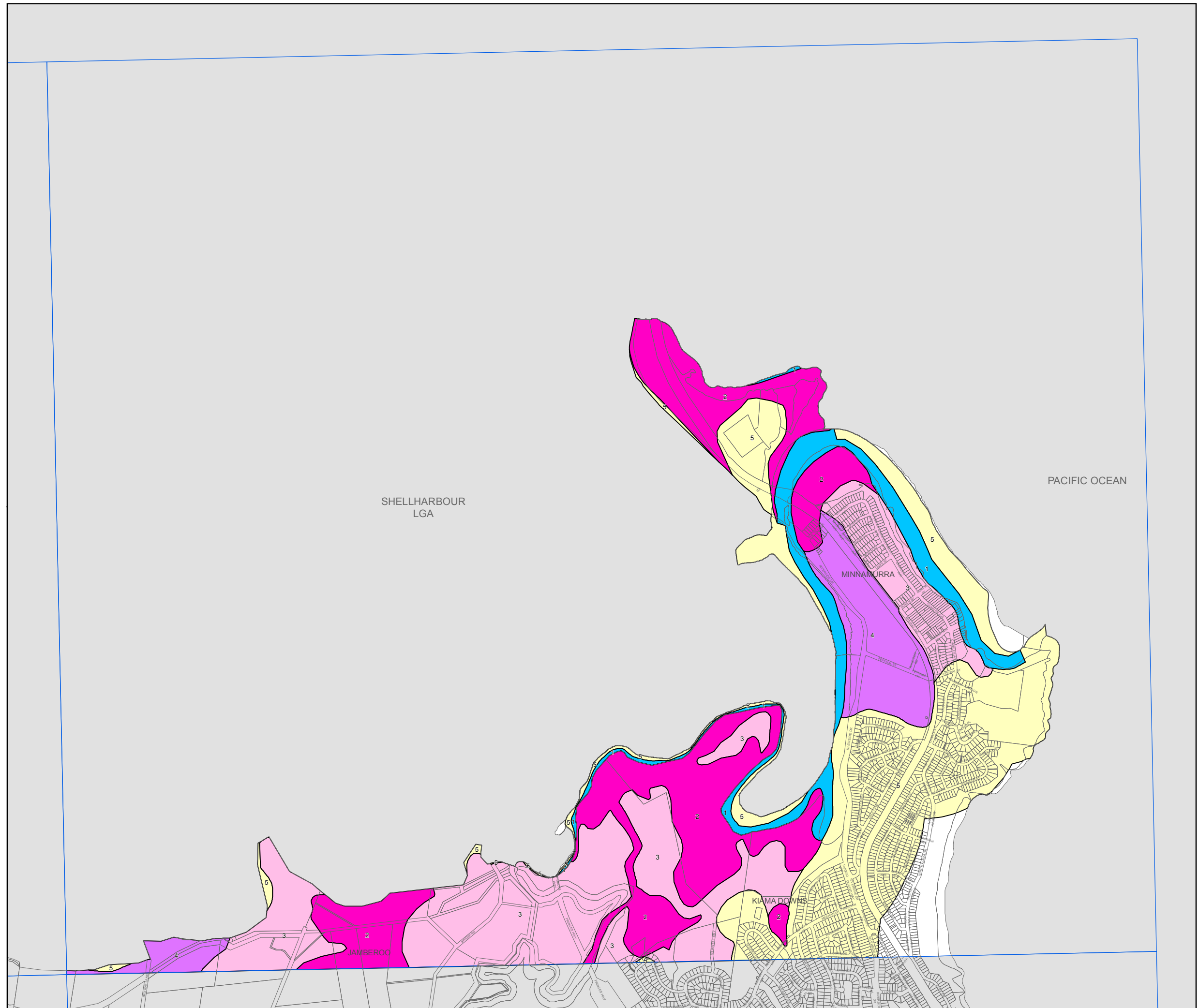
Acid Sulfate Soils Map - Sheet ASS_011

Acid Sulfate Soils

- Class 1
- Class 2
- Class 3
- Class 4
- Class 5

Cadastre

Cadastre 04/06/2010 © Land and Property Information (LPI)



Projection: GDA 1994
MGA Zone 56

Map identification number: 4400_COM_ASS_011_020_20111130