



Kiama Local Environmental Plan 2011

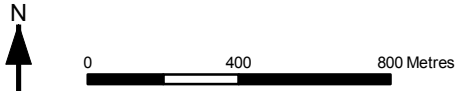
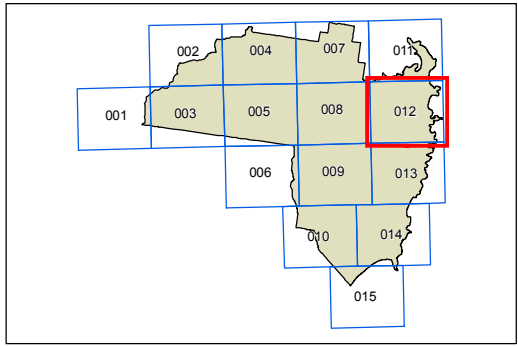
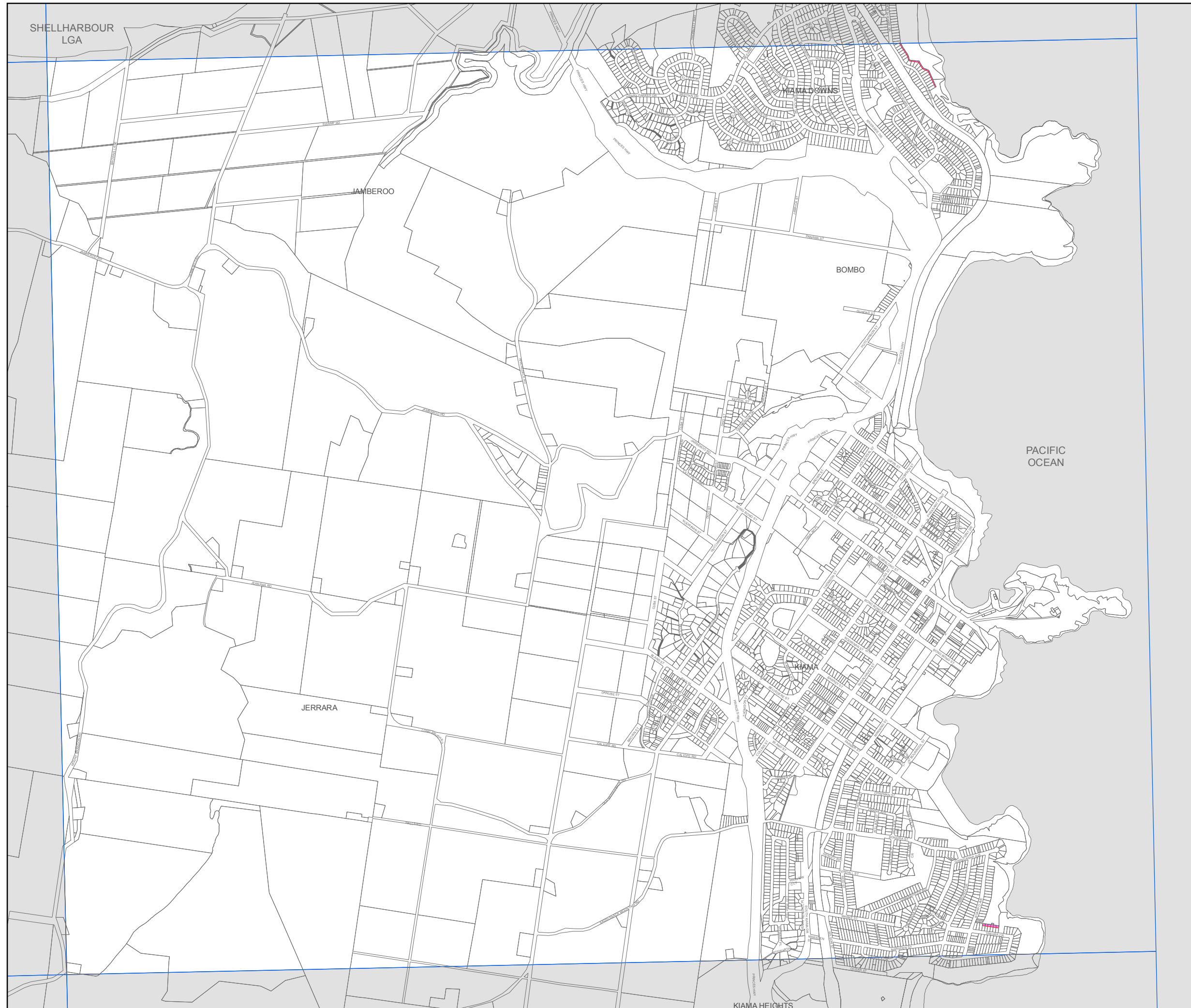
Foreshore Building Line Map - Sheet FBL_012

Foreshore Building Line

- Land below foreshore building line
- Foreshore Building Line

Cadastre

- Cadastre 04/06/2010 © Land and Property Information (LPI)



Projection: GDA 1994
MGA Zone 56

Map identification number: 4400_COM_FBL_012_020_20110722