



# Kiama Local Environmental Plan 2011

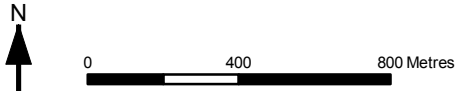
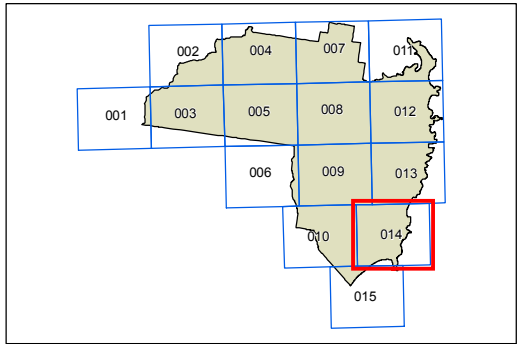
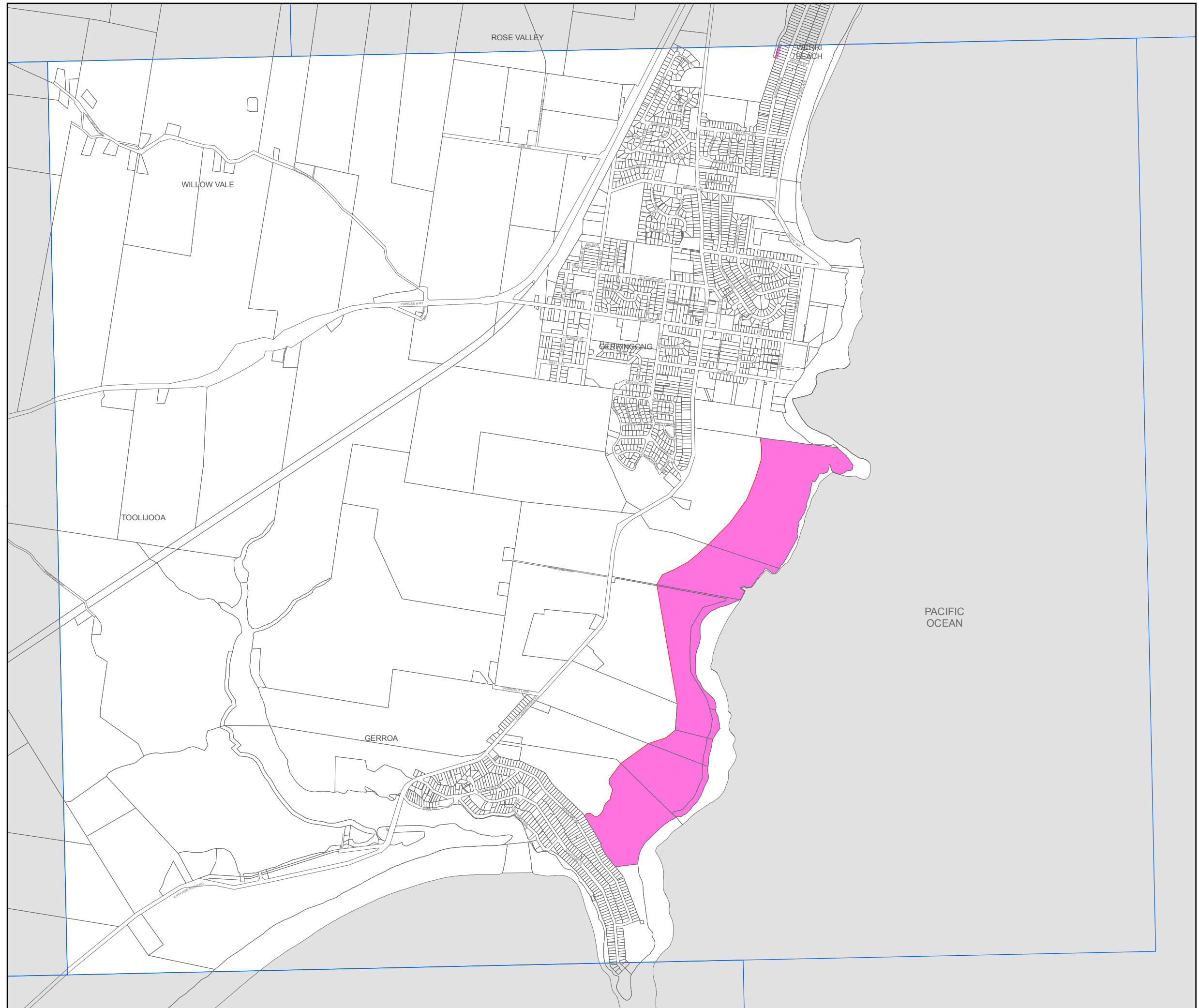
## Foreshore Building Line Map - Sheet FBL\_014

### Foreshore Building Line

- Land below foreshore building line
- Foreshore Building Line

### Cadastre

- Cadastre 04/06/2010 © Land and Property Information (LPI)



Projection: GDA 1994  
MGA Zone 56

Map identification number: 4400\_COM\_FBL\_014\_020\_20110722