



Kiama Local Environmental Plan 2011

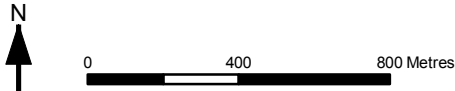
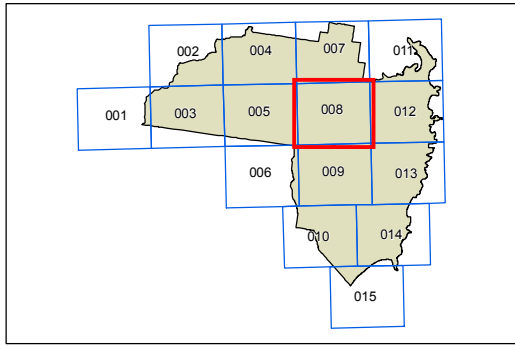
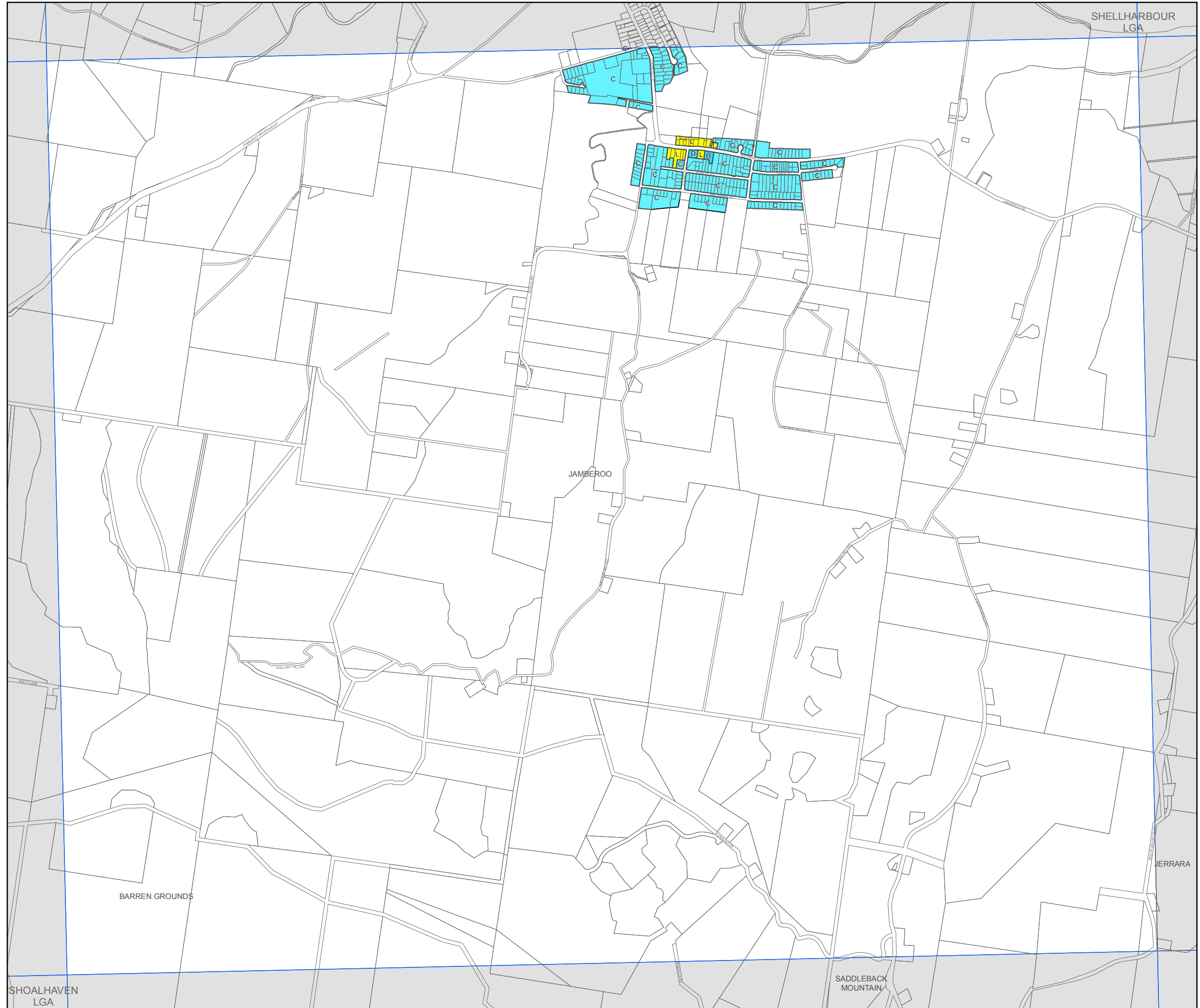
Floor Space Ratio Map - Sheet FSR_008

Maximum Floor Space Ratio (n:1)

C	0.45
D	0.5
F	0.6
H	0.7
L	0.9
N	1
S	1.5
T	2

Cadastre

□ Cadastre 04/06/2010 © Land and Property Information (LPI)



Projection: GDA 1994
MGA Zone 56

Scale: 1:20,000 @ A3

Map identification number: 4400_COM_FSR_008_020_20110721