



Kiama Local Environmental Plan 2011

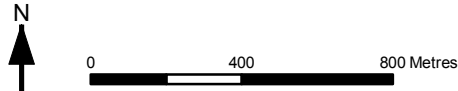
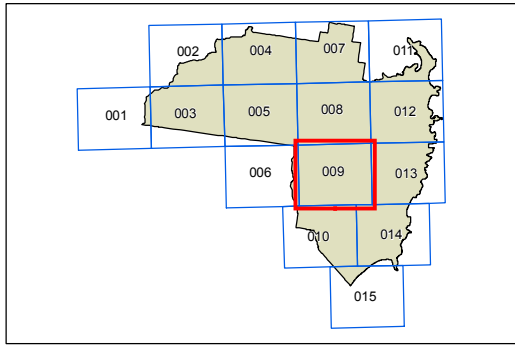
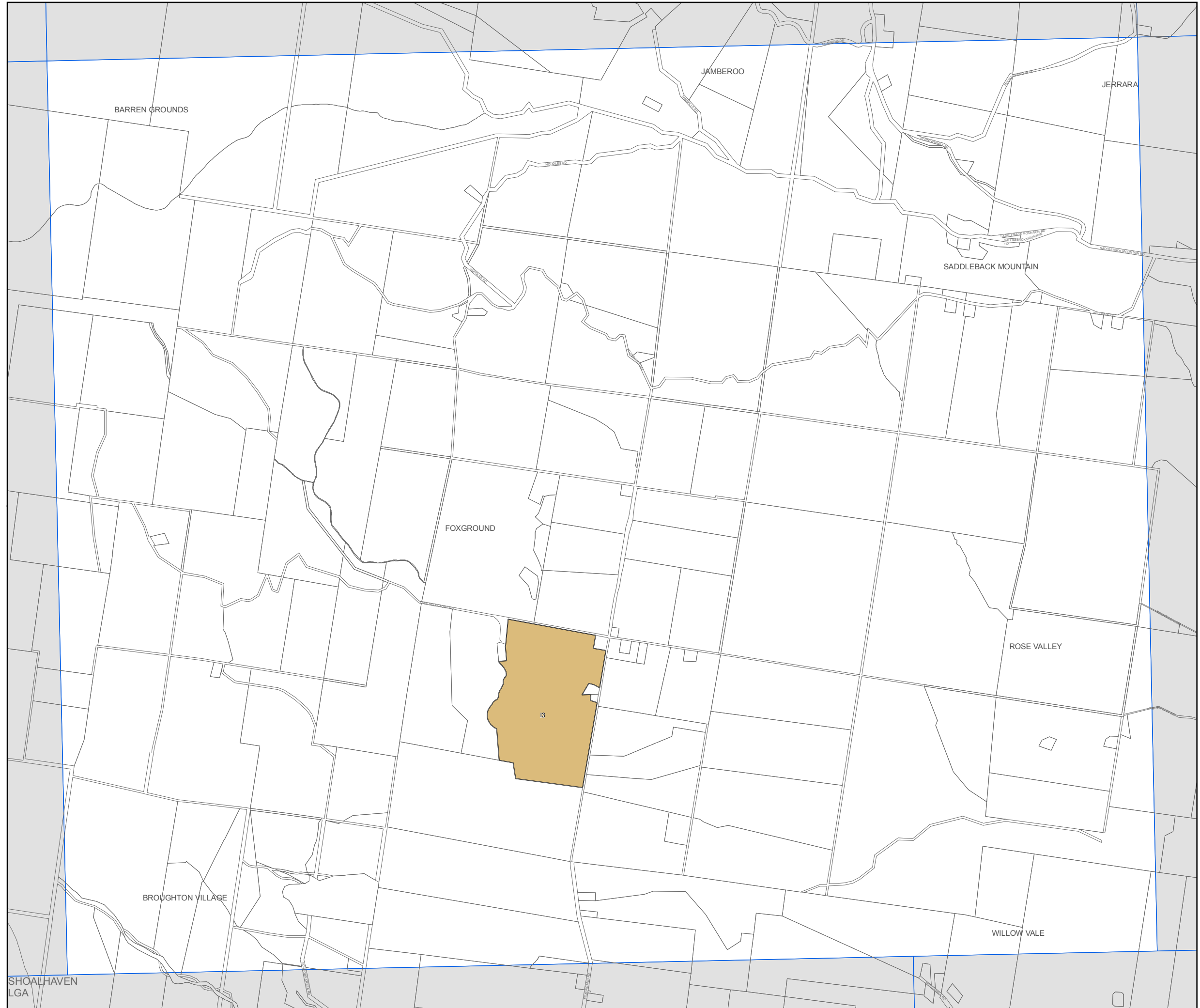
Heritage Map - Sheet HER_009

Heritage

- Item - General
- Item - Archaeological

Cadastre

Cadastre 04/06/2010 © Land and Property Information (LPI)



Projection: GDA 1994
MGA Zone 56

Scale: 1:20,000 @ A3

Map identification number: 4400_COM_HER_009_020_20110721