



# Kiama Local Environmental Plan 2011

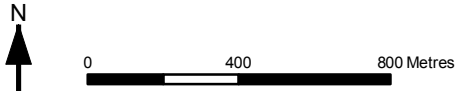
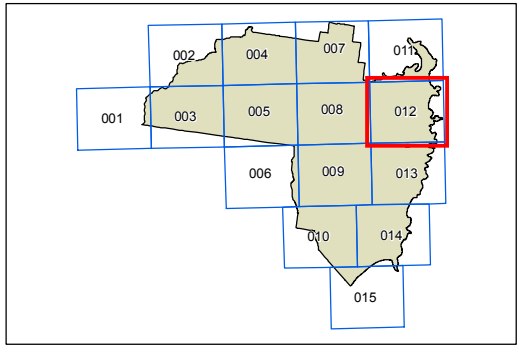
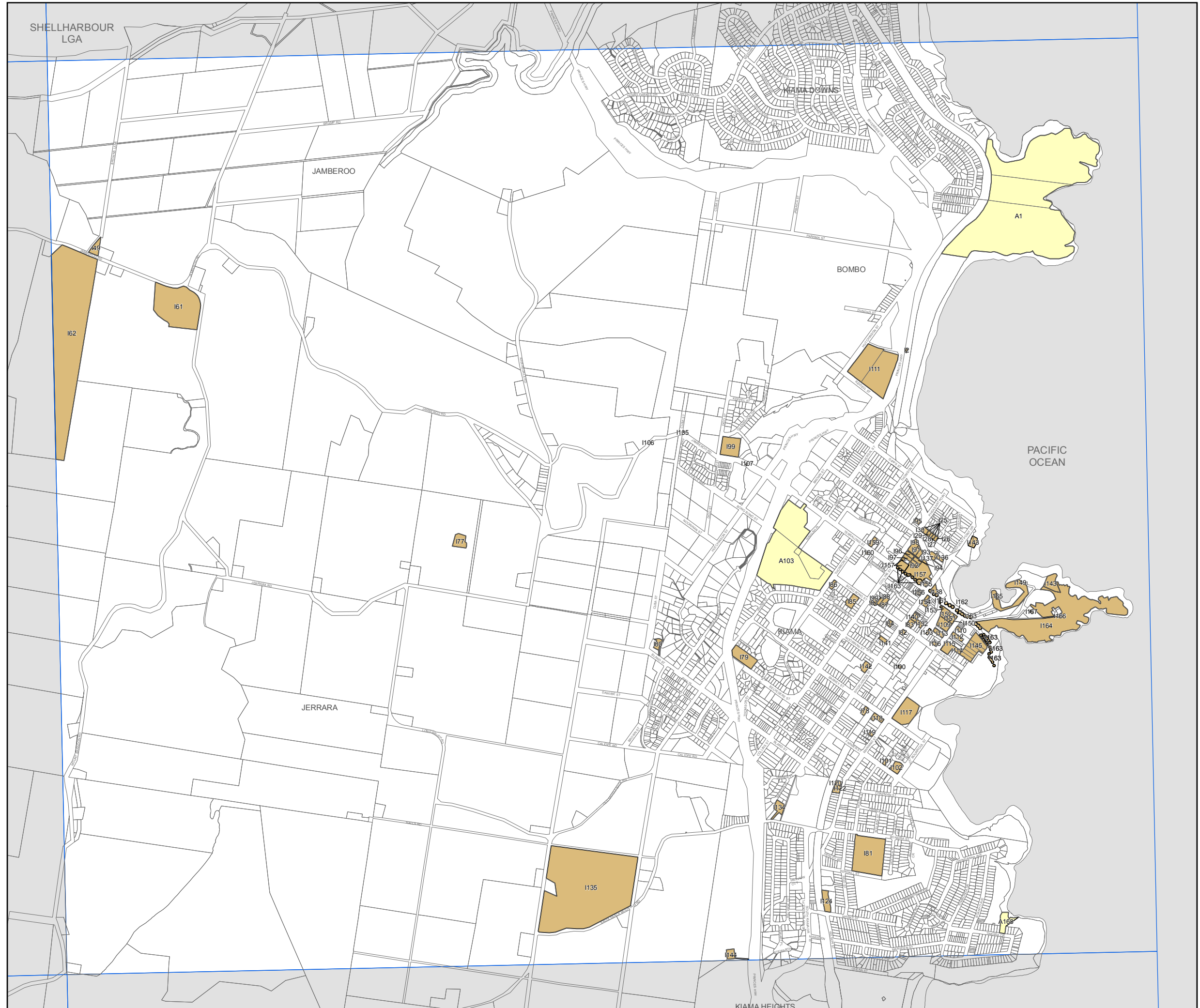
## Heritage Map - Sheet HER\_012

### Heritage

- Item - General
- Item - Archaeological

### Cadastre

Cadastre 04/06/2010 © Land and Property Information (LPI)



Projection: GDA 1994  
MGA Zone 56  
Scale: 1:20,000 @ A3  
Map identification number: 4400\_COM\_HER\_012\_020\_20111202