









# Kiama Local Environmental Plan 2011

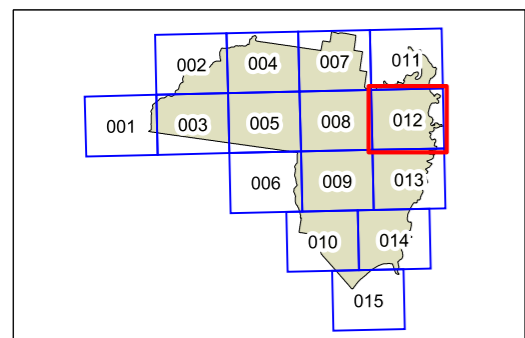
## Heritage Map - Sheet HER\_012

### Heritage

-  Conservation Area - General
-  Item - General
-  Item - Archaeological

### Cadastre

-  Base data 15/11/2017
-  © Land and Property Information (LPI)
-  Addendum data © 15/11/2017



0 400 800 m

Projection: GDA 1994  
Zone 56

Scale: 1:20,000 @ A3

Map identification number:  
4400\_COM\_HER\_012\_020\_20171120

