






Kiama Local Environmental Plan 2011


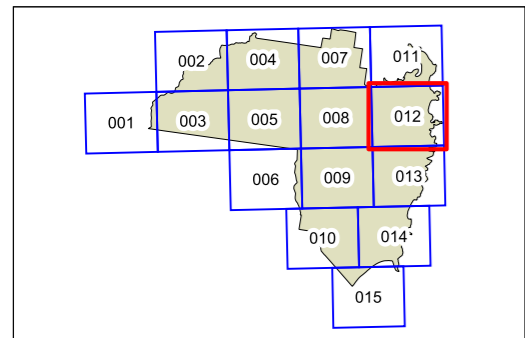
Heritage Map - Sheet HER_012

Heritage

-  Conservation Area - General
-  Item - General
-  Item - Archaeological

Cadastre

- Base data 07/07/2020
- © DFSI Spatial Services
- Addendum data © 07/07/2020



Projection: GDA 1994
Zone 56

Scale: 1:20,000 @ A3

Map identification number:
4400_COM_HER_012_020_20200707

