








# Kiama Local Environmental Plan 2011

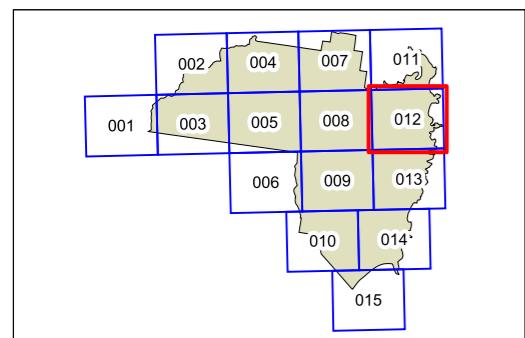
## Heritage Map - Sheet HER\_012

### Heritage

-  Conservation Area - General
-  Item - General
-  Item - Archaeological

### Cadastre

-  Base data 13/08/2021 © DFSI Spatial Services
-  Addendum data 13/08/2021 © Kiama Municipal Council



Projection: GDA 1994  
MGA Zone 56

Scale: 1:20,000 @ A3

Map identification number:  
4400\_COM\_HER\_012\_020\_20210813

