








Kiama Local Environmental Plan 2011


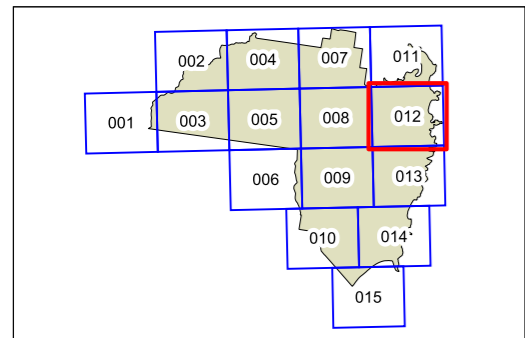
Heritage Map - Sheet HER_012

Heritage

-  Conservation Area - General
-  Item - General
-  Item - Archaeological

Cadastre

-  Base data 30/10/2023 © DFSI Spatial Services
-  Addendum data 30/10/2023 © Kiama Municipal Council



Projection: GDA 1994
MGA Zone 56

Scale: 1:20,000 @ A3

Map identification number:
4400_COM_HER_012_020_20231030

