



# Kiama Local Environmental Plan 2011

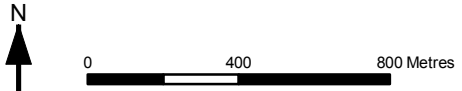
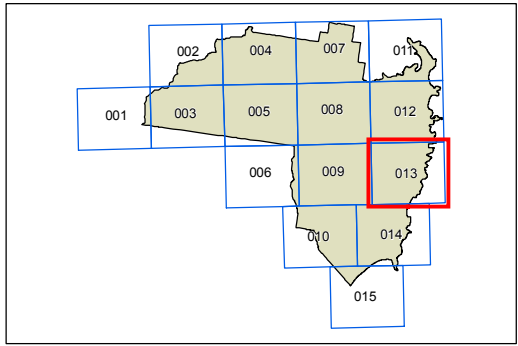
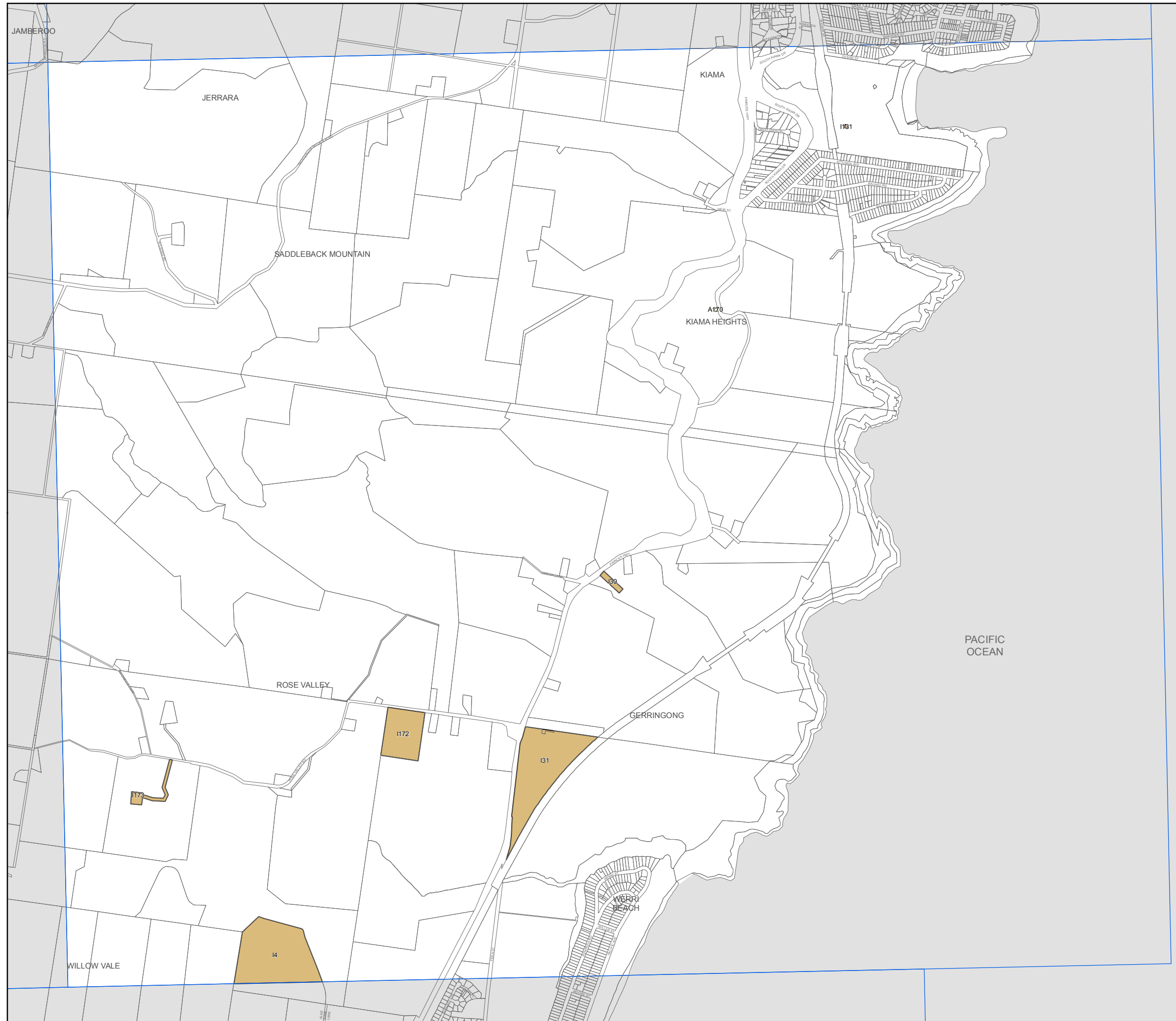
Heritage Map - Sheet HER\_013

### Heritage

- Item - General
- Item - Archaeological

### Cadastre

Cadastre 04/06/2010 © Land and Property Information (LPI)



Projection: GDA 1994  
MGA Zone 56  
Map identification number: 4400\_COM\_HER\_013\_020\_20110721