





Kiama Local Environmental Plan 2011

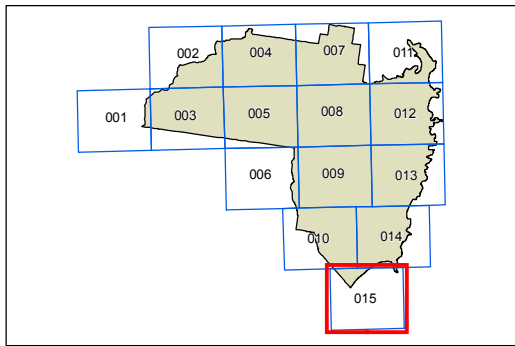
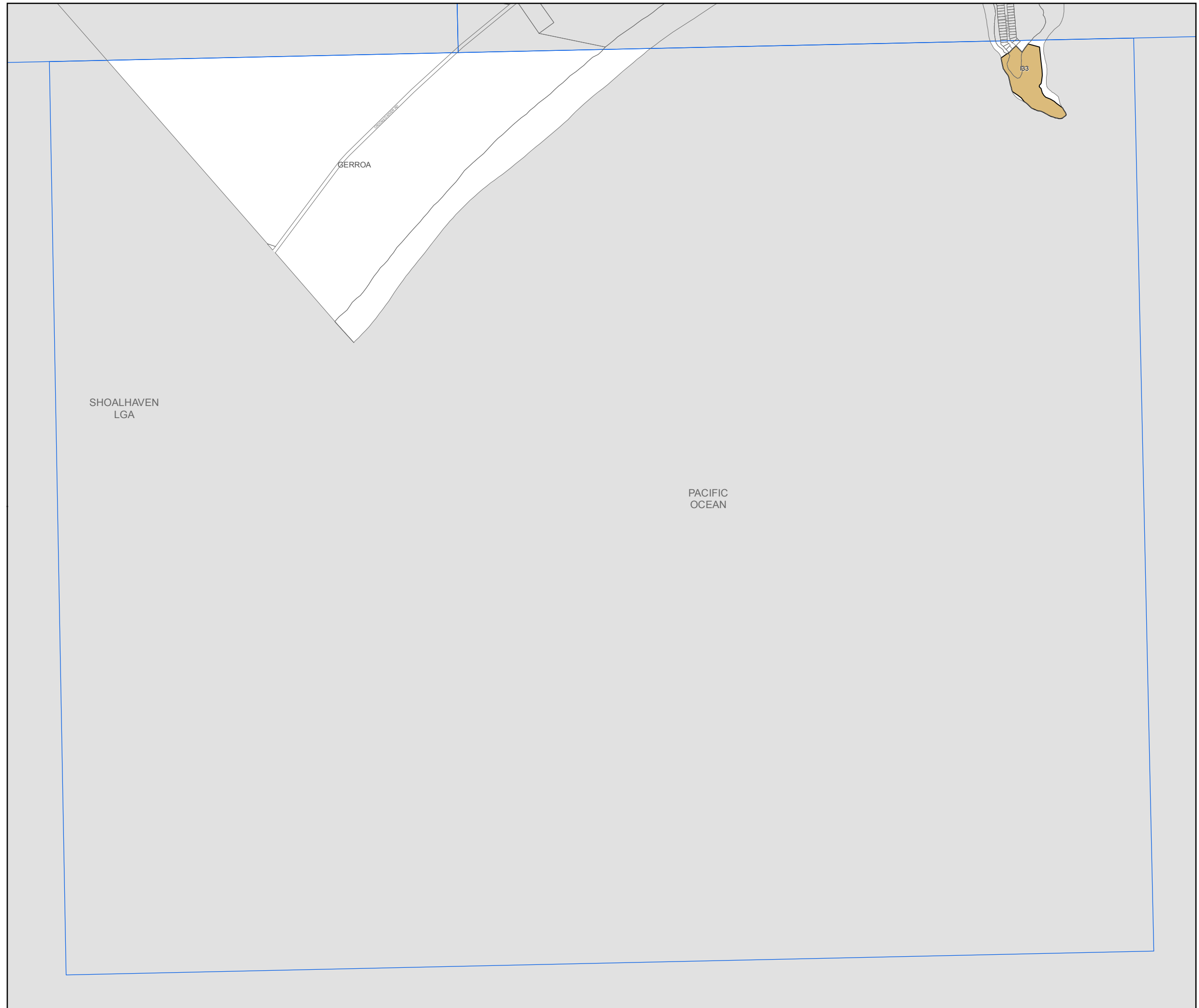
Heritage Map - Sheet HER_015

Heritage

-  Item - General
-  Item - Archaeological

Cadastre

 Cadastre 04/06/2010 © Land and Property Information (LPI)



0 400 800 Metres

Scale: 1:20,000 @ A3

Projection: GDA 1994
MGA Zone 56

Map identification number: 4400_COM_HER_015_020_20110721