



# Kiama Local Environmental Plan 2011


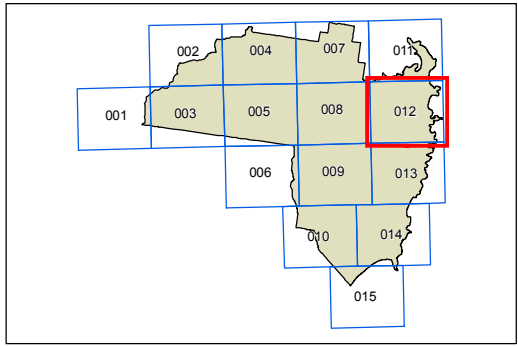
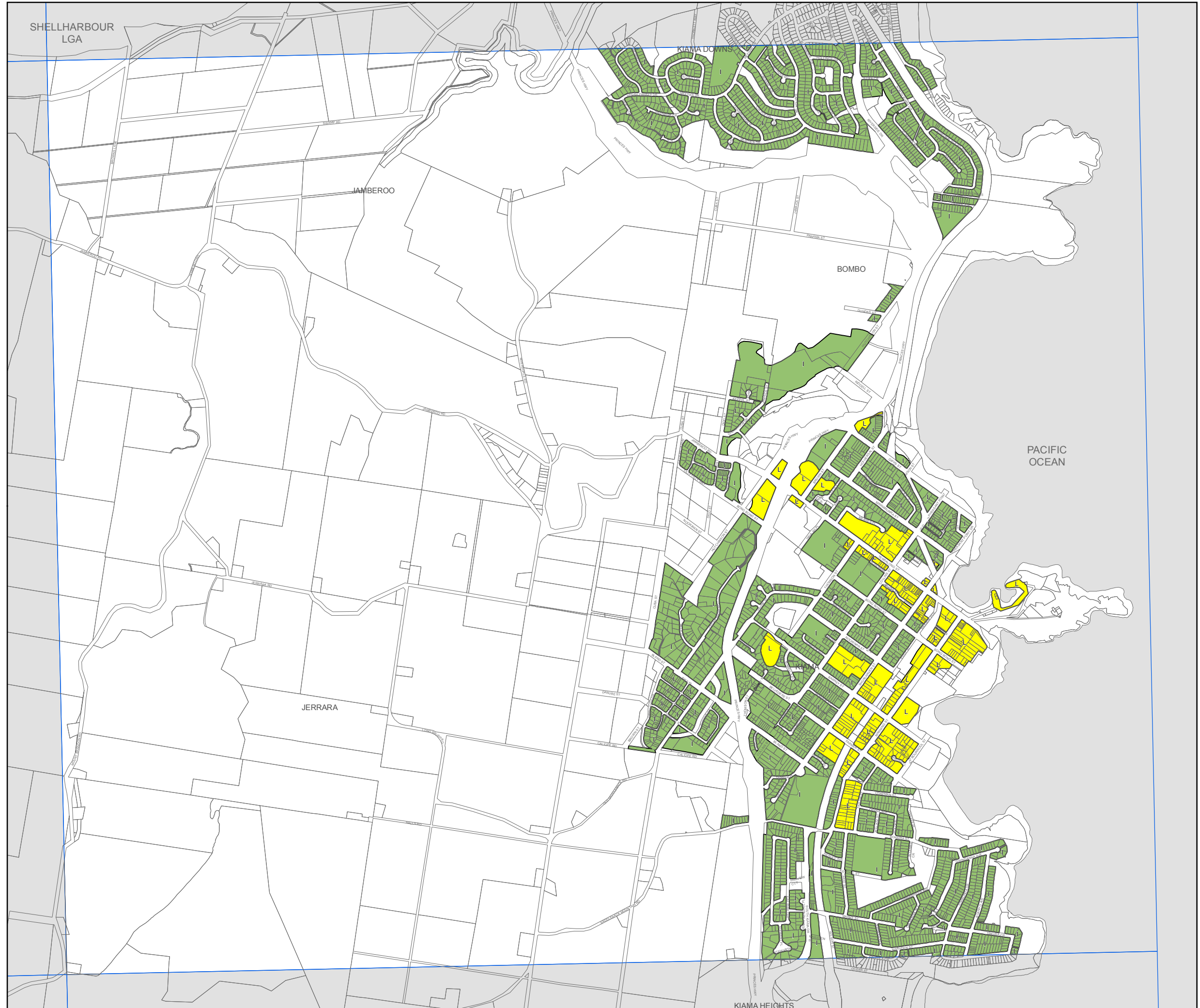
## Height of Buildings Map - Sheet HOB\_012

### Maximum Building Height (m)

- 8.5
- 11

### Cadastre

Cadastre 04/06/2010 © Land and Property Information (LPI)



Projection: GDA 1994  
MGA Zone 56

Map identification number: 4400\_COM\_HOB\_012\_020\_20110721