



Kiama Local Environmental Plan 2011

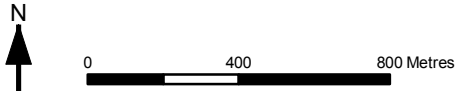
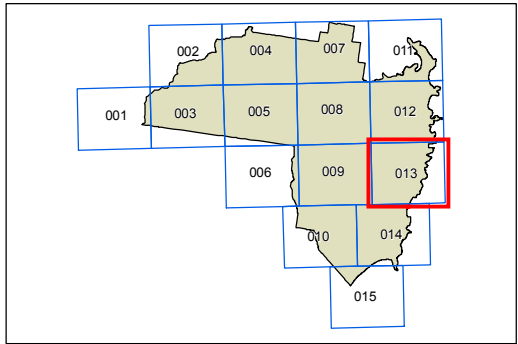
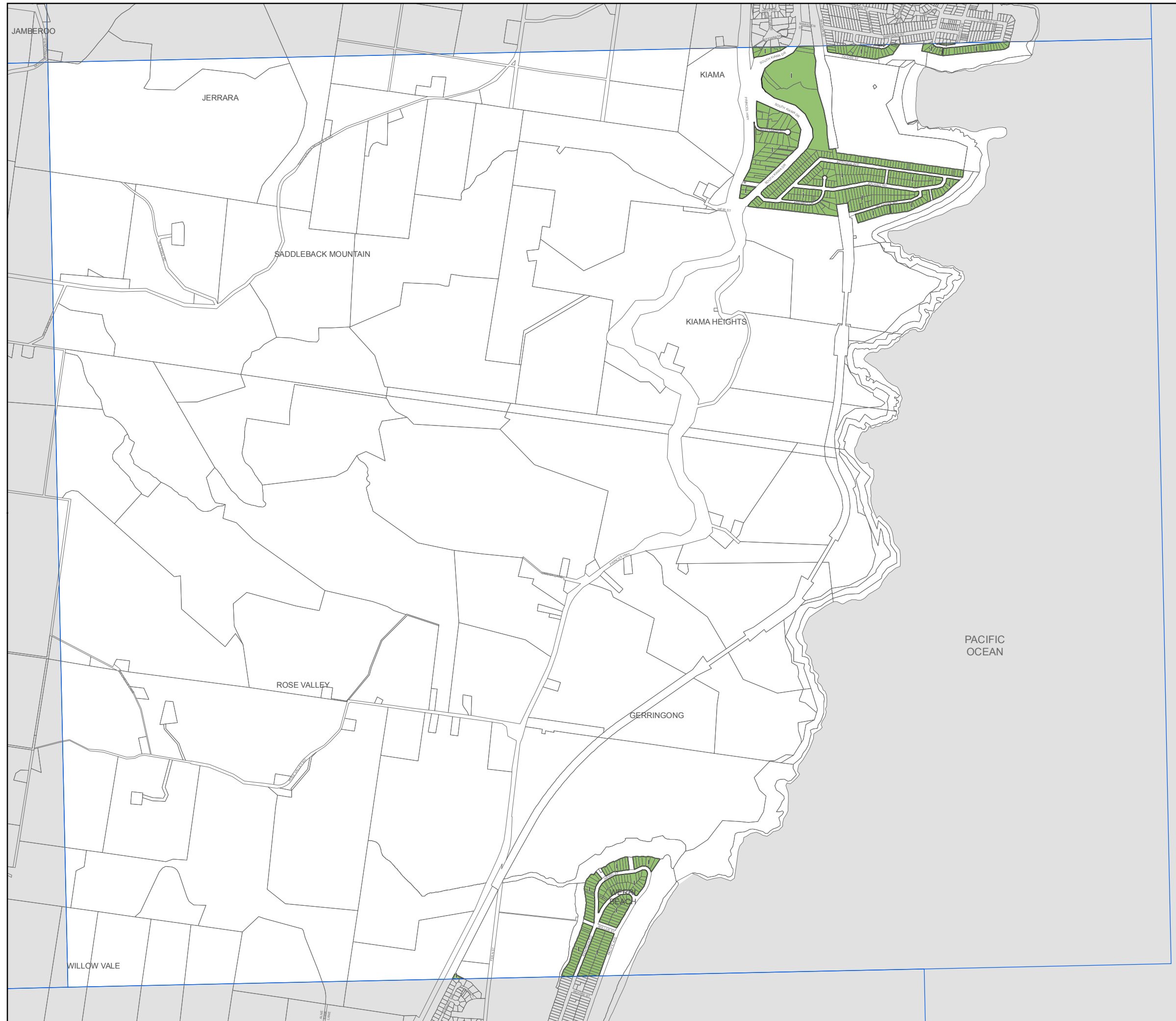
Height of Buildings Map - Sheet HOB_013

Maximum Building Height (m)

- 8.5
- 11

Cadastre

Cadastre 04/06/2010 © Land and Property Information (LPI)



Projection: GDA 1994
MGA Zone 56
Scale: 1:20,000 @ A3

Map identification number: 4400_COM_HOB_013_020_20110721