



# Kiama Local Environmental Plan 2011

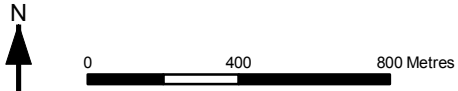
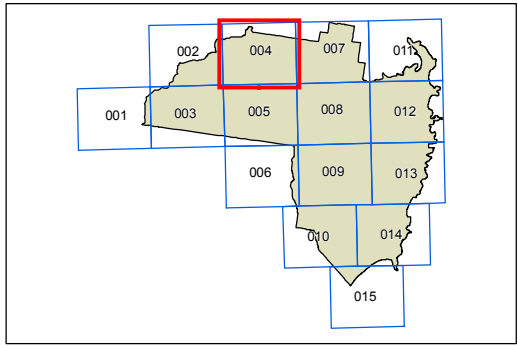
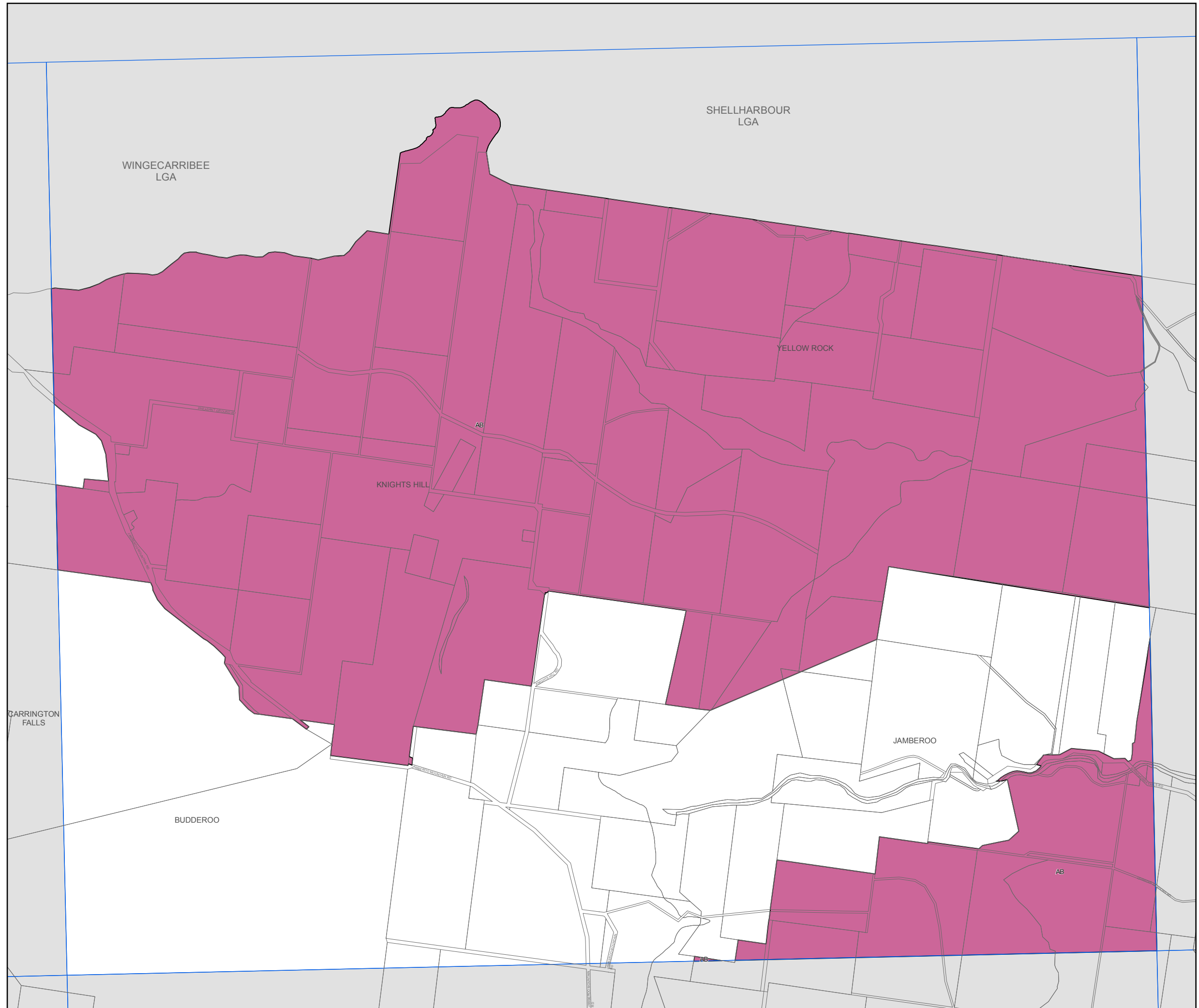
## Lot Size Map - Sheet LSZ\_004

### Minimum Lot Size (sq m)

- D 300
- E 350
- G 450
- Q 720
- S 800
- U 1000
- AB 40 ha

### Cadastral

Cadastral 04/06/2010 © Land and Property Information (LPI)



Projection: GDA 1994  
MGA Zone 56

Scale: 1:20,000 @ A3

Map identification number: 4400\_COM\_LSZ\_004\_020\_20141120