



# Kiama Local Environmental Plan 2011

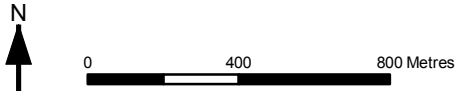
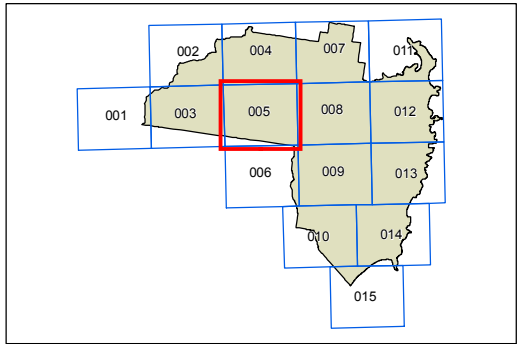
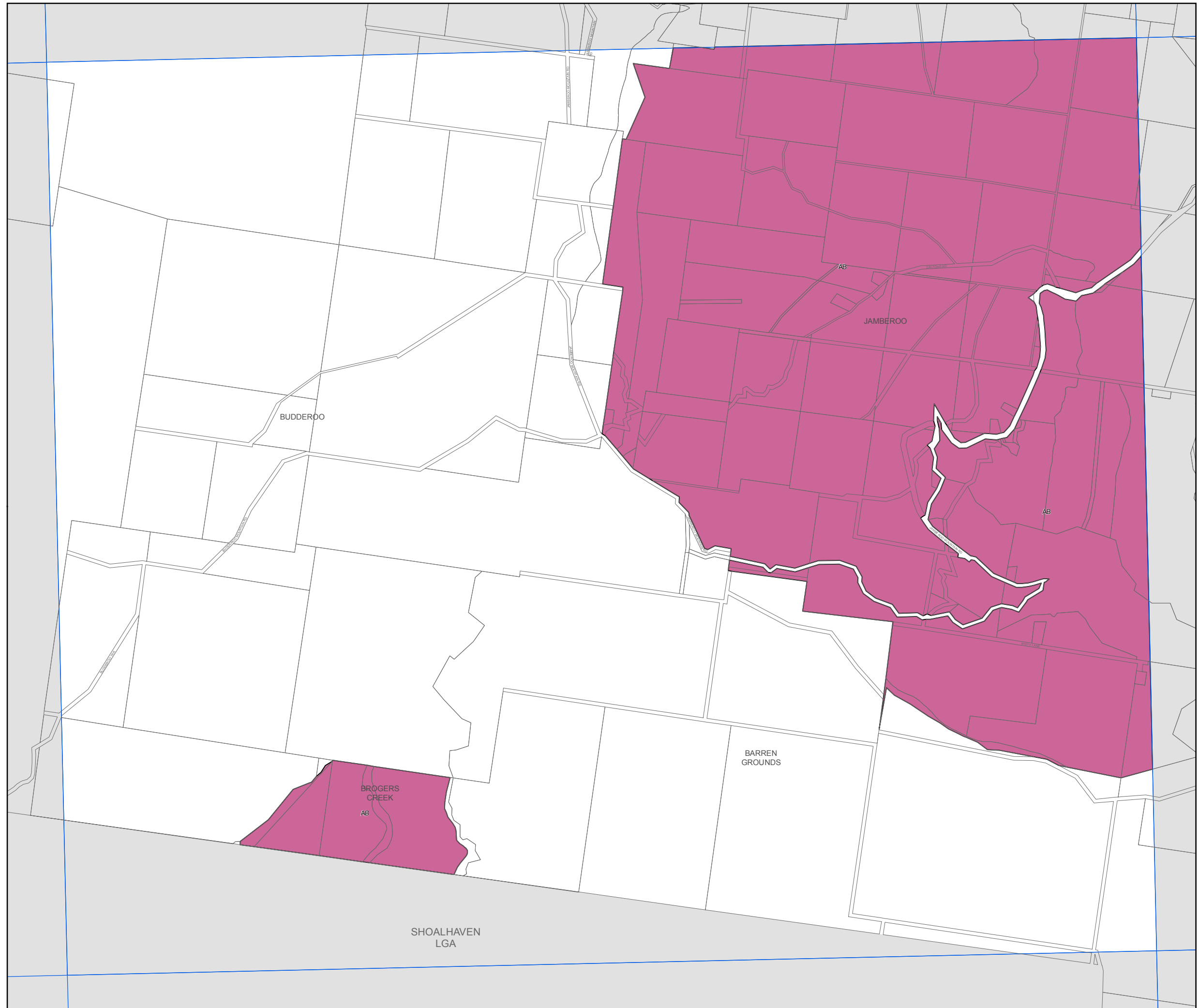
## Lot Size Map - Sheet LSZ\_005

### Minimum Lot Size (sq m)

D	300
E	350
G	450
Q	720
S	800
U	1000
AB	40 ha

### Cadastral

Cadastral 04/06/2010 © Land and Property Information (LPI)



Projection: GDA 1994  
MGA Zone 56

Map identification number: 4400\_COM\_LSZ\_005\_020\_20141120