



Kiama Local Environmental Plan 2011

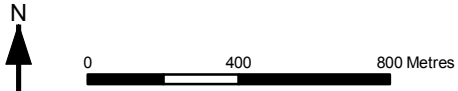
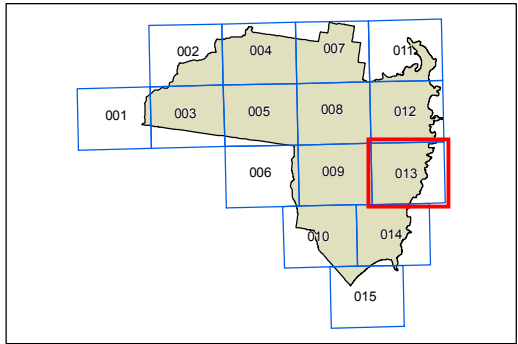
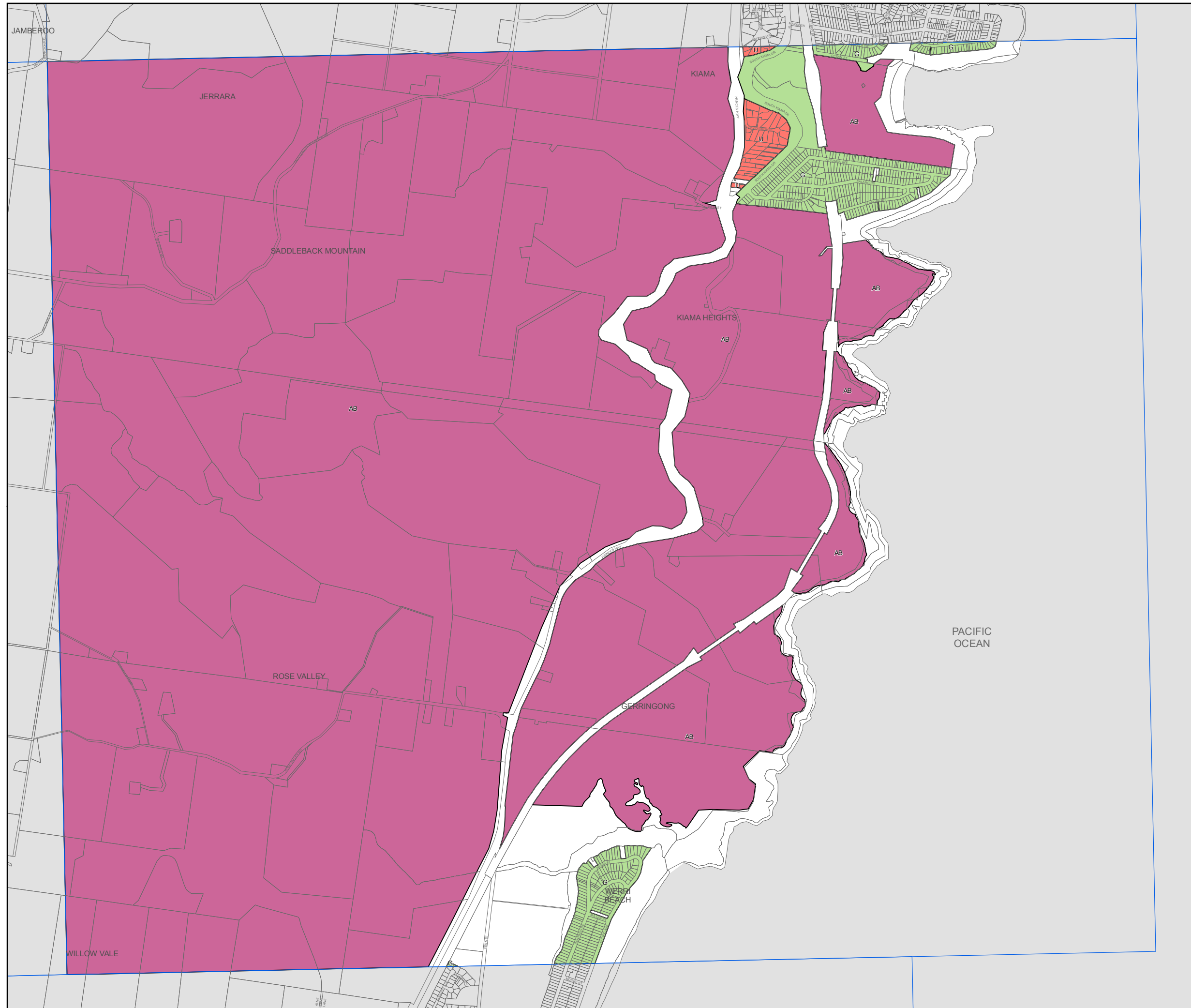
Lot Size Map - Sheet LSZ_013

Minimum Lot Size (sq m)

- G 450
- Q 720
- S 800
- U 1000
- AB 40 ha

Cadastre

Cadastre 04/06/2010 © Land and Property Information (LPI)



Projection: GDA 1994
MGA Zone 56
Scale: 1:20,000 @ A3

Map identification number: 4400_COM_LSZ_013_020_20110721