



Kiama Local Environmental Plan 2011

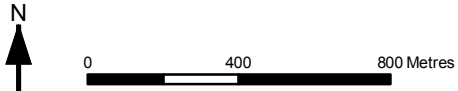
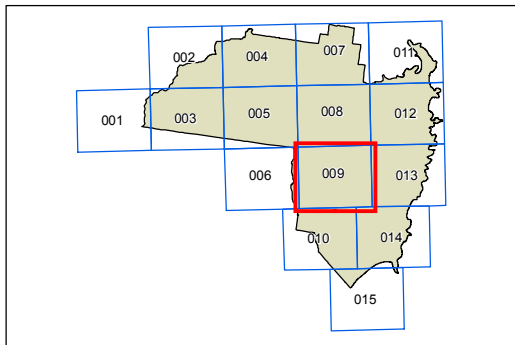
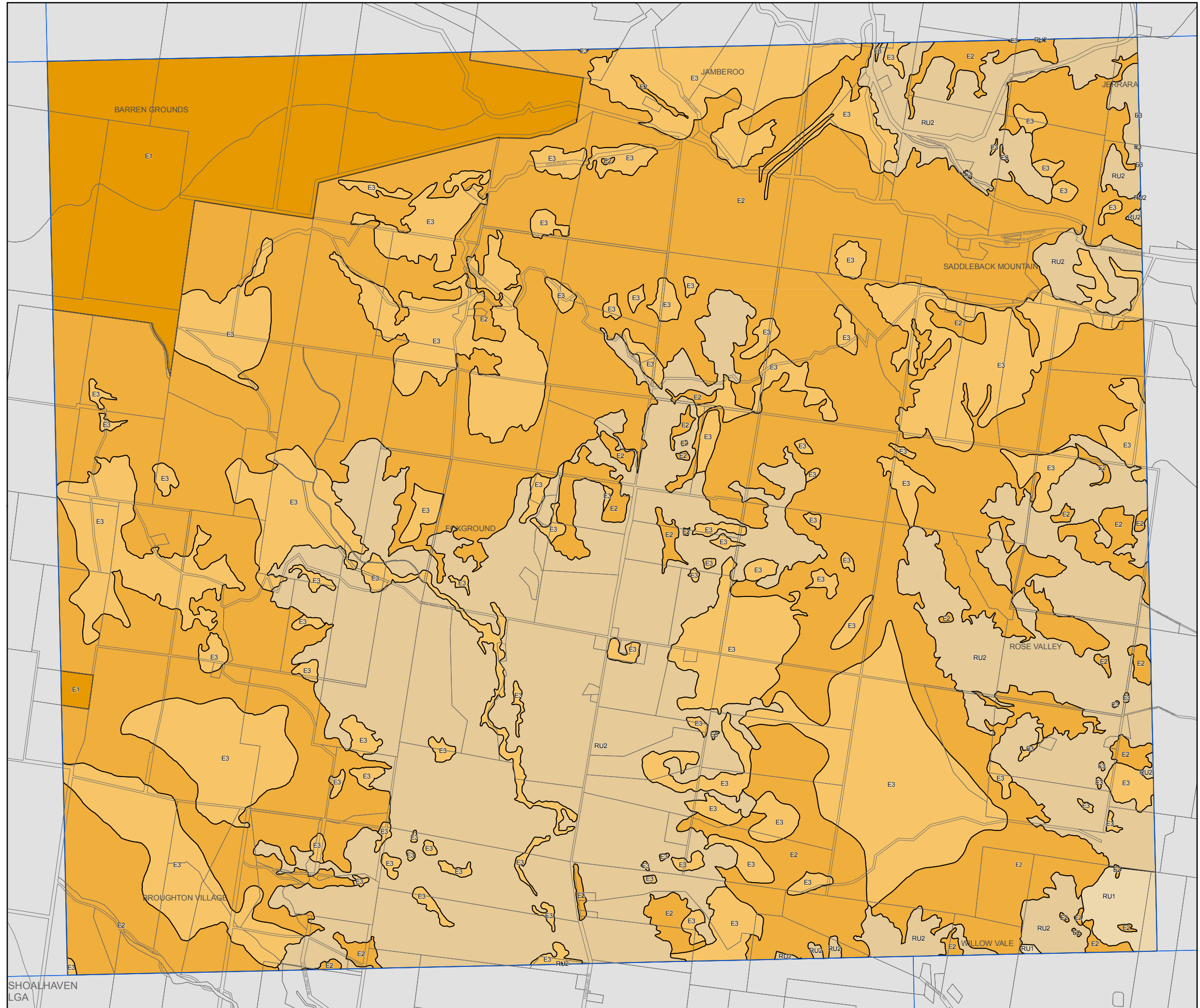
Land Zoning Map - Sheet LZN_009

Zone

- B1 Neighbourhood Centre
- B2 Local Centre
- B7 Business Park
- E1 National Parks and Nature Reserves
- E2 Environmental Conservation
- E3 Environmental Management
- IN2 Light Industrial
- IN4 Working Waterfront
- R2 Low Density Residential
- R3 Medium Density Residential
- R5 Large Lot Residential
- RE1 Public Recreation
- RE2 Private Recreation
- RU1 Primary Production
- RU2 Rural Landscape
- SP2 Infrastructure
- DM Deferred Matter
- UL Unzoned Land

Cadastre

Cadastre 04/06/2010 © Land and Property Information (LPI)



Projection: GDA 1994
MGA Zone 56

Scale: 1:20,000 @ A3

Map identification number: 4400_COM_LZN_009_020_20111130

SHOALHAVEN
LGA