



Kiama Local Environmental Plan 2011

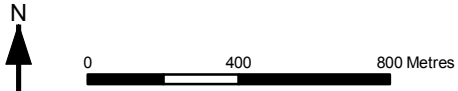
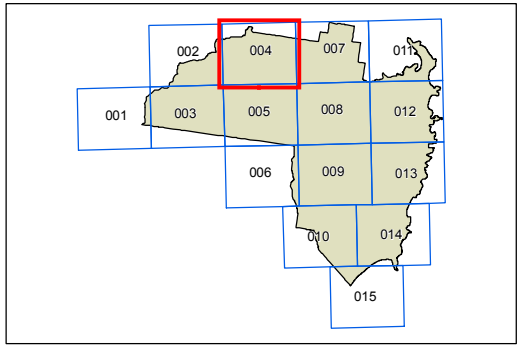
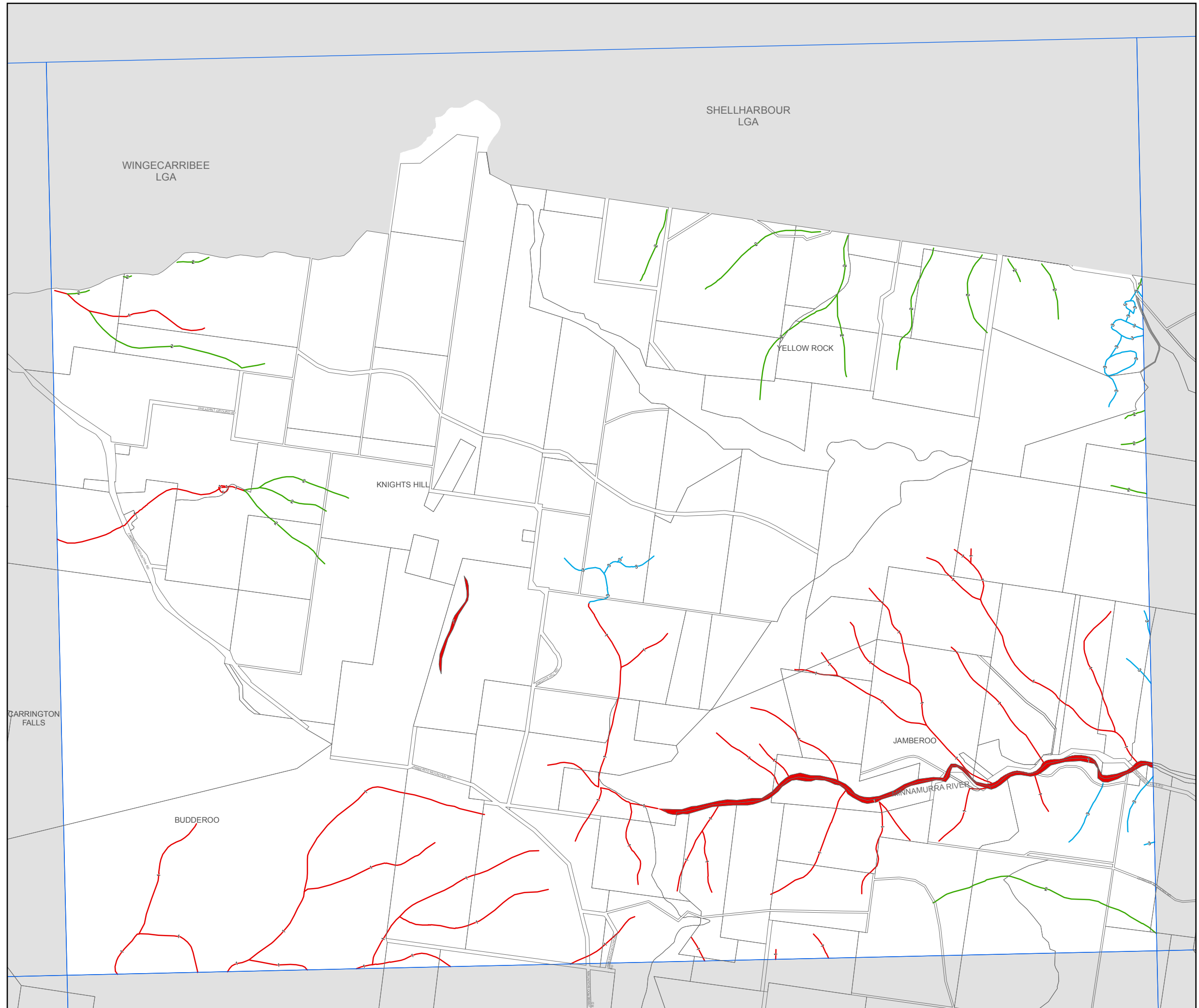
Riparian Land and Watercourses Map - Sheet WCL_004

Watercourse

- █ Category 1 watercourse
- █ Category 2 watercourse
- █ Category 3 watercourse

Cadastre

▭ Cadastre 04/06/2010 © Land and Property Information (LPI)



Projection: GDA 1994
MGA Zone 56

Map identification number: 4400_COM_WCL_004_020_20111201