






# Kiama Local Environmental Plan 2011


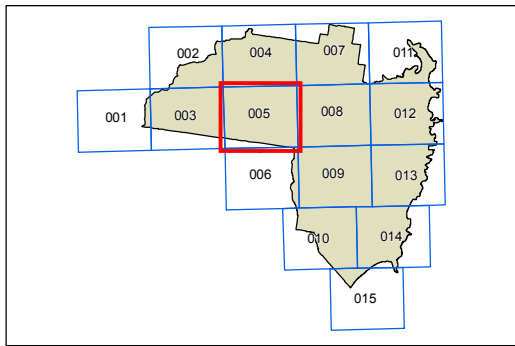
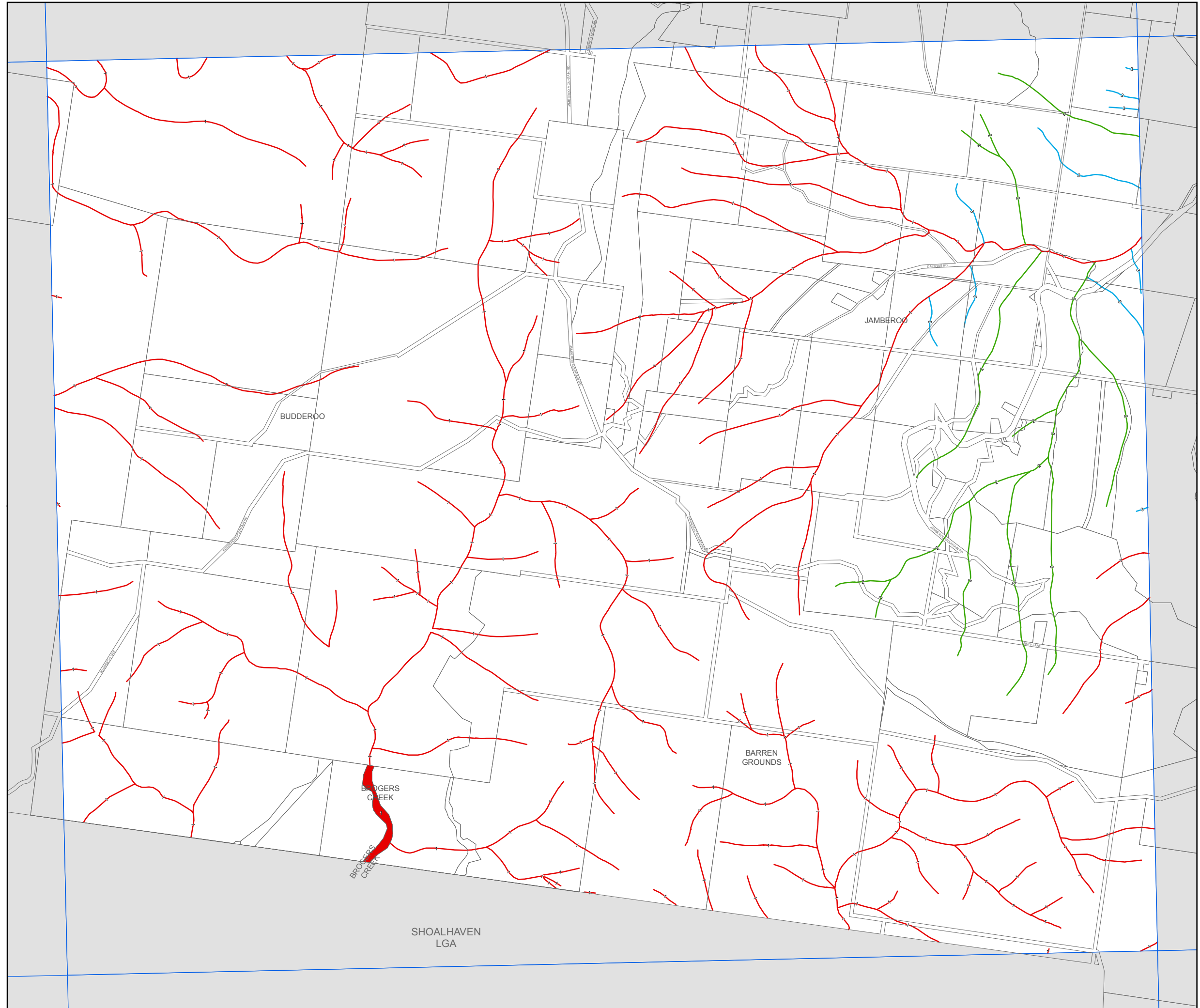
## Riparian Land and Watercourses Map - Sheet WCL\_005

### Watercourse

-  Category 1 watercourse
-  Category 2 watercourse
-  Category 3 watercourse

### Cadastre

 Cadastre 04/06/2010 © Land and Property Information (LPI)



Projection: GDA 1994  
MGA Zone 56

Scale: 1:20,000 @ A3

Map identification number: 4400\_COM\_WCL\_005\_020\_20111201