



# Kiama Local Environmental Plan 2011


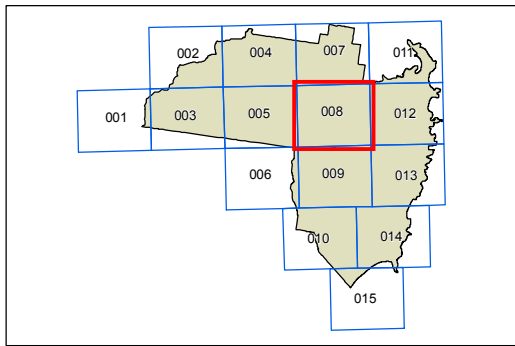
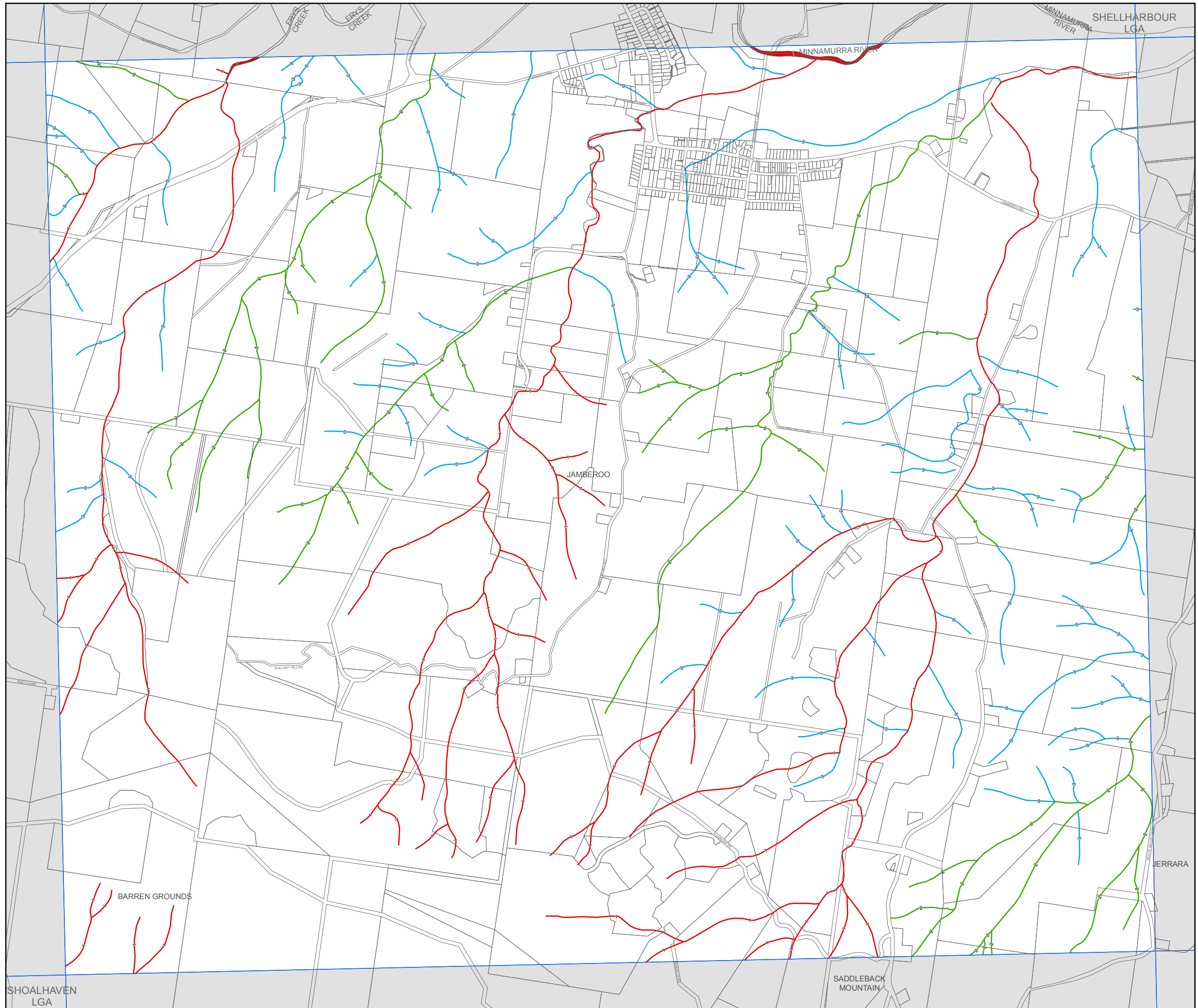
## Riparian Land and Watercourses Map - Sheet WCL\_008

### Watercourse

- Category 1 watercourse
- Category 2 watercourse
- Category 3 watercourse

### Cadastre

□ Cadastre 04/06/2010 © Land and Property Information (LPI)



Projection: GDA 1994  
MGA Zone 56

Scale: 1:20,000 @ A3

Map identification number: 4400\_COM\_WCL\_008\_020\_20111201