



# Kiama Local Environmental Plan 2011

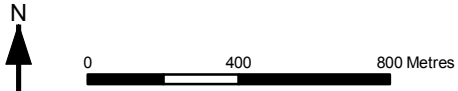
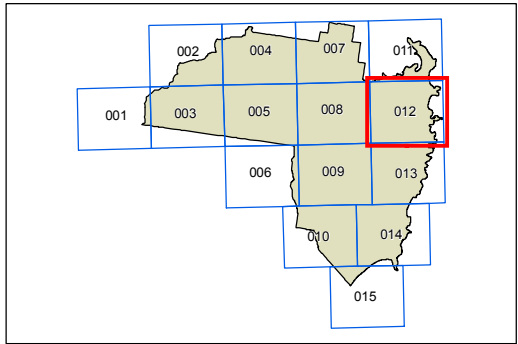
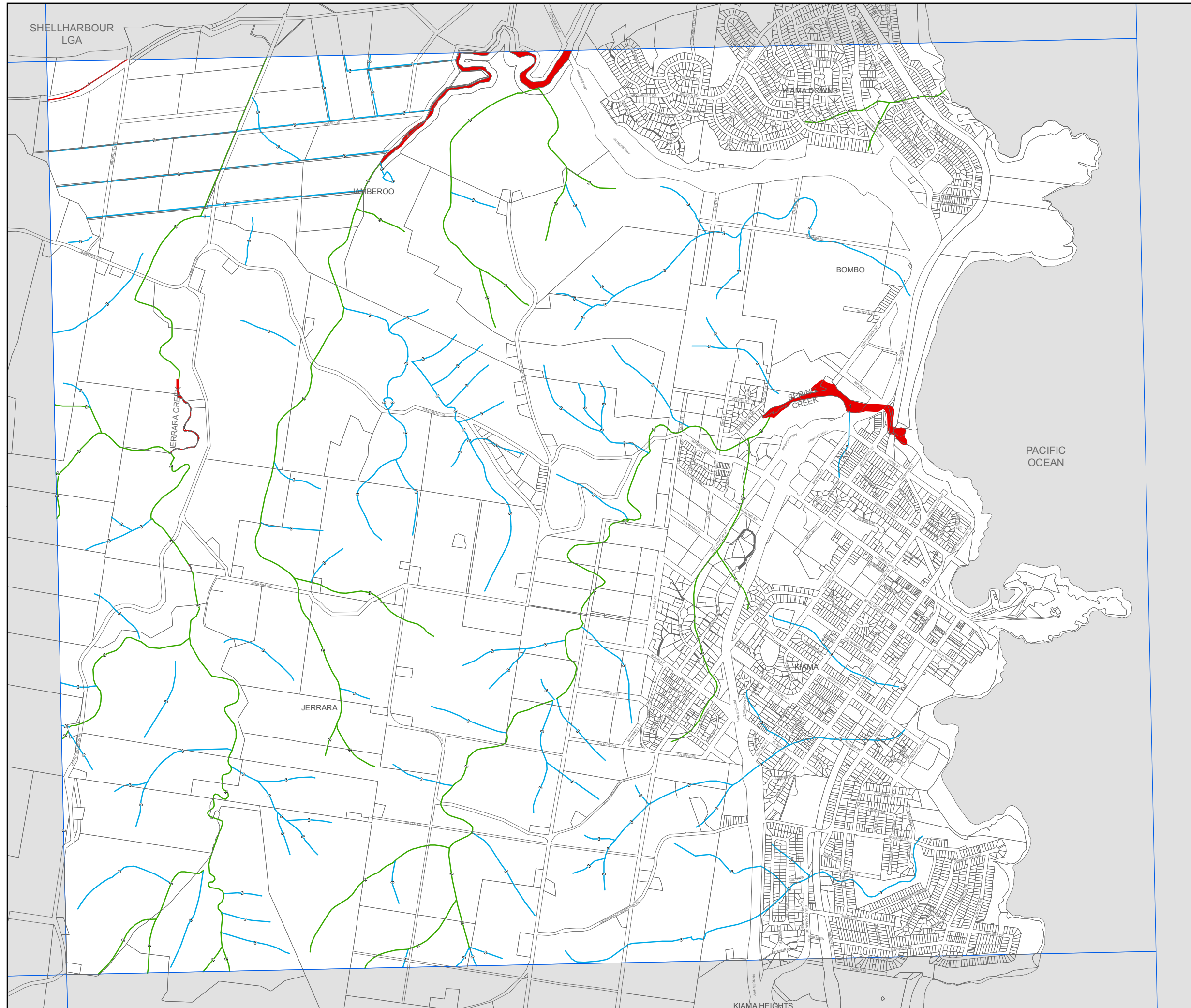
## Riparian Land and Watercourses Map - Sheet WCL\_012

### Watercourse

- █ Category 1 watercourse
- █ Category 2 watercourse
- █ Category 3 watercourse

### Cadastre

▭ Cadastre 04/06/2010 © Land and Property Information (LPI)



Projection: GDA 1994  
MGA Zone 56

Map identification number: 4400\_COM\_WCL\_012\_020\_20111201