



Kogarah Local Environmental Plan 2012

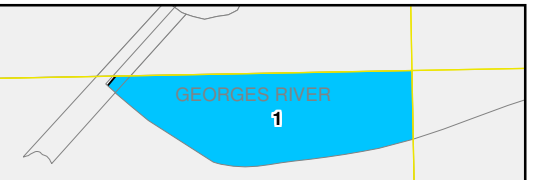
Acid Sulfate Soils Map Sheet ASS_002

Acid Sulfate Soils

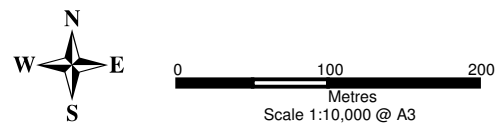
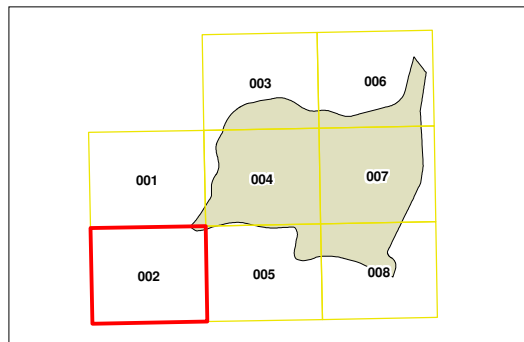
- Class 1
- Class 2
- Class 3
- Class 4
- Class 5

Cadastre

- Cadastre 24/07/2012 Kogarah City Council



SUTHERLAND SHIRE COUNCIL



Projection GDA 1994
Zone 56

Map identification number:
4450_COM_ASS_002_010_20120724