



# Kogarah Local Environmental Plan 2012

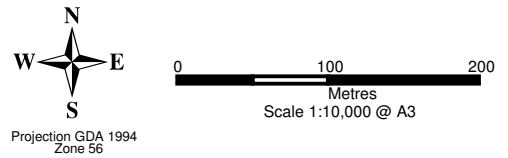
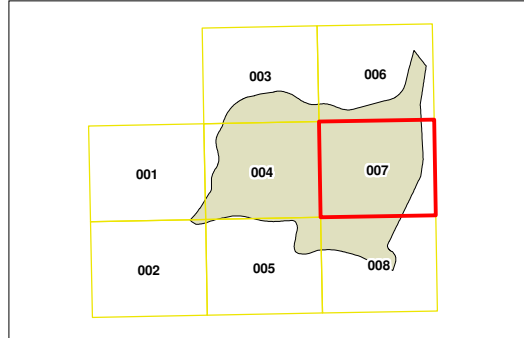
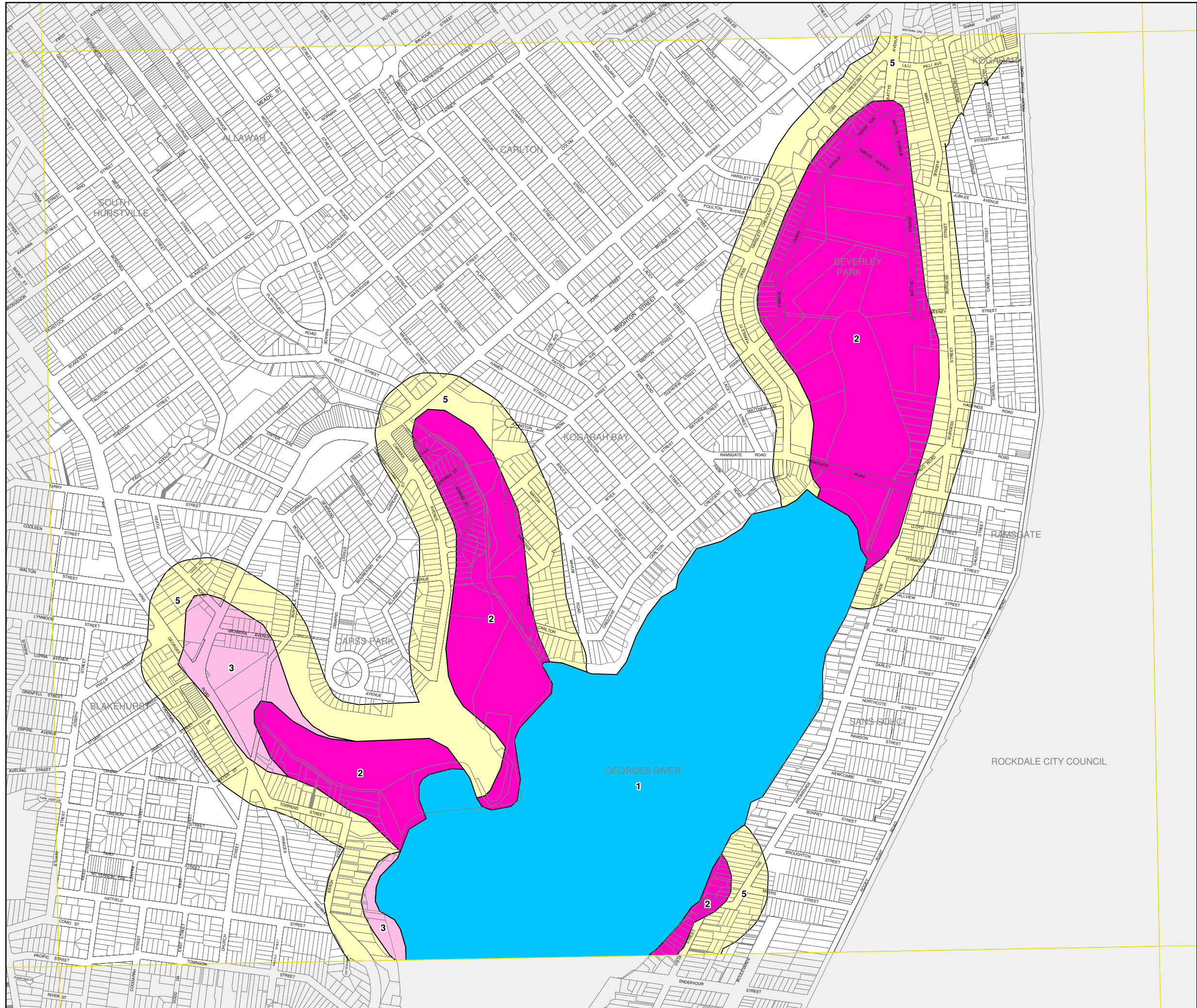
## Acid Sulfate Soils Map Sheet ASS\_007

### Acid Sulfate Soils

- Class 1
- Class 2
- Class 3
- Class 4
- Class 5

### Cadastre

Cadastre 24/07/2012 Kogarah City Council



Map identification number:  
4450\_COM\_ASS\_007\_010\_20120724