



Kogarah Local Environmental Plan 2012

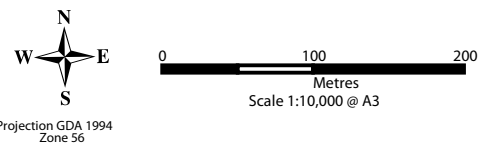
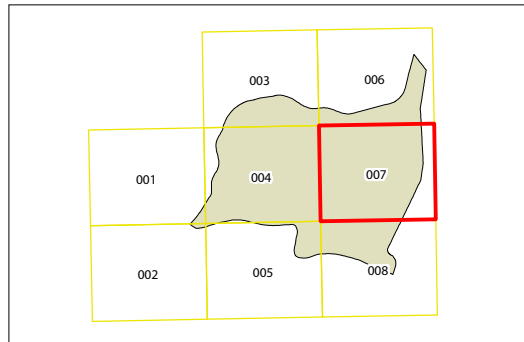
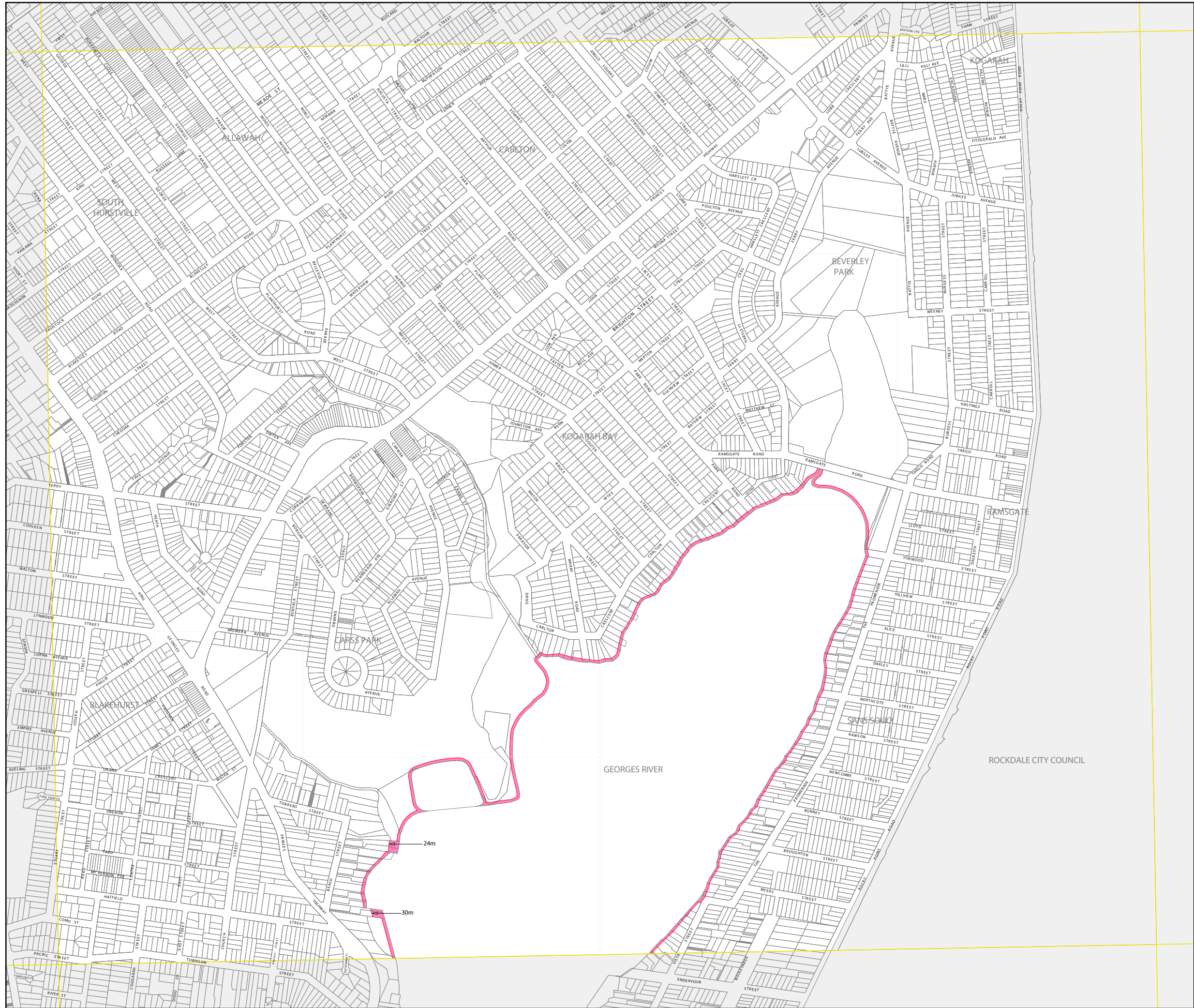
Foreshore Building Line Map Sheet FBL_007

Foreshore Building Line

- Foreshore Area
- Foreshore Building Line

Cadastre

- Cadastre 24/07/2012 Kogarah City Council



Map identification number:
4450_COM_FBL_007_010_20120724