






Kogarah Local Environmental Plan 2012

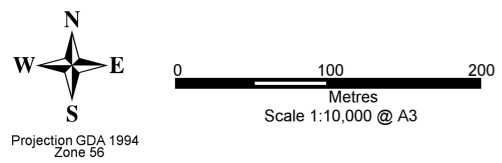
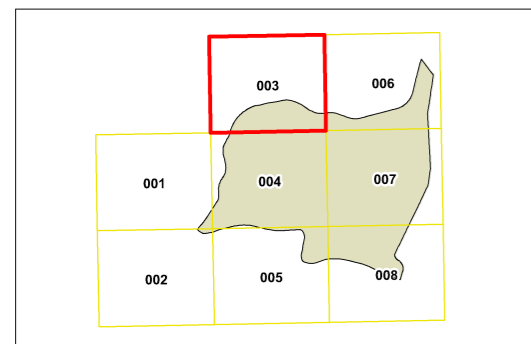
Flood Planning Map Sheet FLD_003

Flood Planning Land

-  Flood Planning Area
-  1 in 100 year Flood Extents

Cadastre

-  Cadastre 24/07/2012 Kogarah City Council



Map identification number:
4450_COM_FLD_003_010_20120724

