



Kogarah Local Environmental Plan 2012

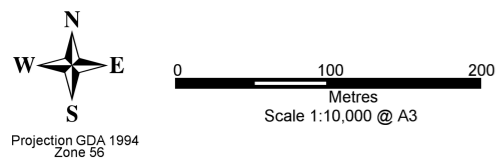
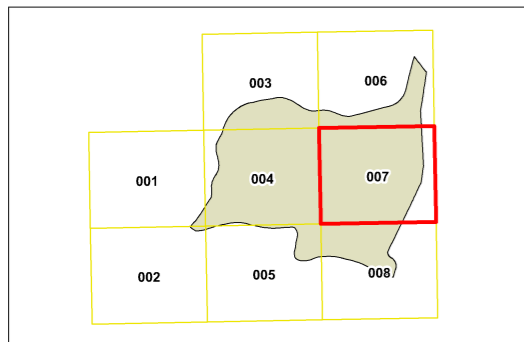
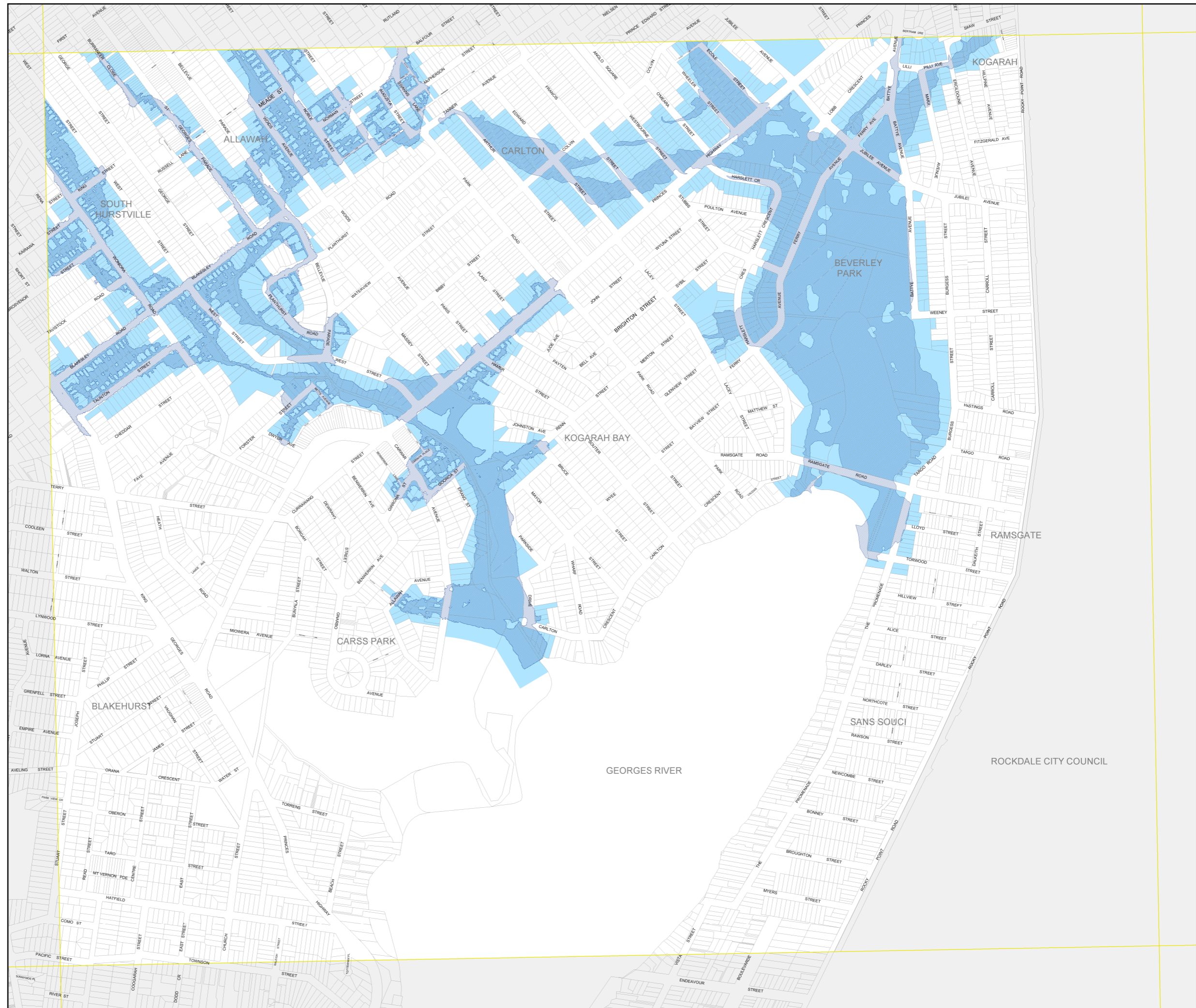
Flood Planning Map Sheet FLD_007

Flood Planning Land

- Flood Planning Area
- 1 in 100 year Flood Extents

Cadastre

- Cadastre 24/07/2012 Kogarah City Council



Map identification number:
4450_COM_FLD_007_010_20120724