




Kogarah Local Environmental Plan 2012


Floor Space Ratio Map Sheet FSR_001

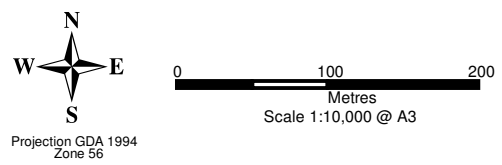
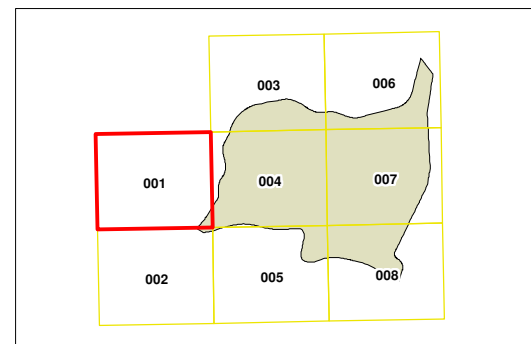
Floor Space Ratio (n:1)

E	0.55
H	0.7
N	1
P	1.2
Q	1.3
S1	1.5
S2	1.8
T	2
U1	2.5
U2	2.8
X	4
Y	4.5


 Refer to Clause 4.4A

Cadastre

 Cadastre 27/11/2017 Georges River Council



Map identification number:
4450_COM_FSR_001_010_20171127



GEORGES RIVER COUNCIL

OATLEY

E

GEORGES RIVER